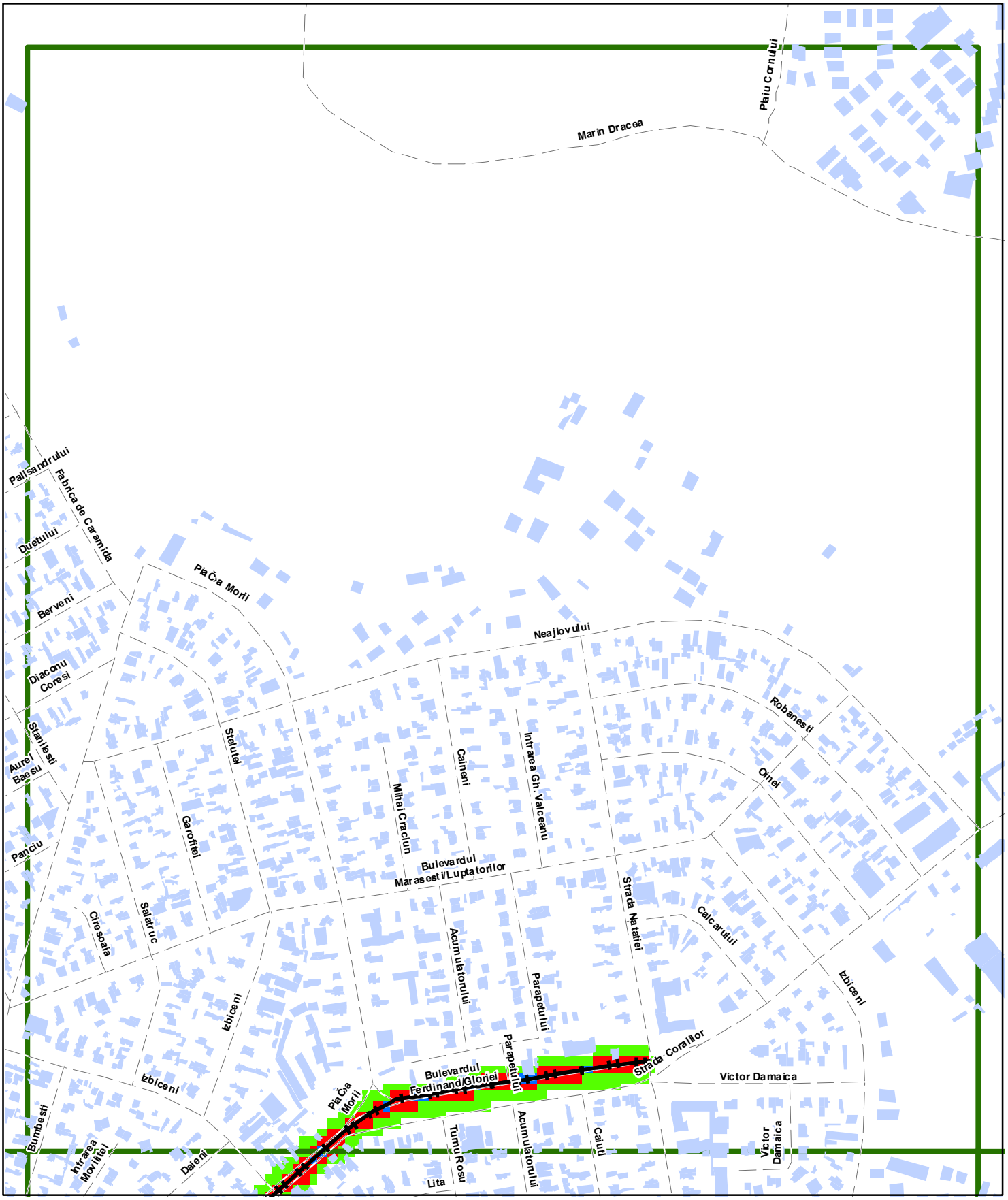

N

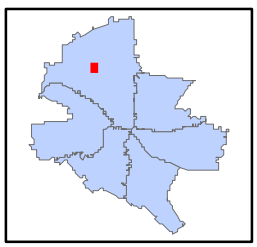

Harta de zgomot de conflict

Zona detaliată 037

Municipiul București,
RO081 București 250000
Zgomot trafic feroviar ușor (tramvai),
Indicator Ln

Legendă

dB

- <= -5
- -4.9 - 0
- 0.1 - 5
- >= 5.1

0 0.08 0.16 Km

Beneficiar Primăria Municipiului București
Realizat Accon Environmental Consultants

582000

Sf. Petre și Pavel
Salajeni
Hotin
Ștefan Mageri
Propăsirii
16 Februarie
Acordului
Avântului
Bulevardul Laminorul
Bulevardul Industriașilor
Jimbolia
Fortunei
Căstei
Almaș
Alexandru Lăpușneanu
Plaiul Muntelui
Muntenilor
Doamna Elena
Lectorului
Racordarii
Matei Corvin
Ariei
Lt. Col Durbac Dumitru Raducu
Soseaua Chitilei b2
Soseaua Chitilei b4
Soseaua Chitilei b1
Soseaua Chitilei b3
Moldovei
Limanului
Fanionului
Dolomitului
Soimului
Alunului
Mezes
Amforei
Dunei
Vestei
Neamului
Succesiunii
Gorunului
Baia de Cris
Plopului
Salcuței
Rozelor
Gorunului
Leandrului
Hulubitei
Sf. Constantin și Elena
Ecluzei
Ienăcărului
Grăuntelui
Pelușei
Cetatea Neamului
Marmurei
Delta Dunării
Colțului
Meșteșugarului
Agipina
Gemeni
Poetului
Mimozei
Lăutei
Păunilor
Crusovat
Măcului
Amiciției
Gemeni
Demnității
Mărăștilor
Năimăștii
Piculinei
Niagara
Măslinului
Adalin
Acăliu
Afânată

582000

N

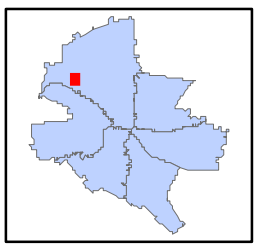

Harta de zgomot de conflict

Zona detaliată 046

Municipiul București,
RO081 București 250000
Zgomot trafic feroviar ușor (tramvai),
Indicator Ln

Legendă

dB

- <= -5
- -4.9 - 0
- 0.1 - 5
- >= 5.1

0 0.08 0.16 Km

Beneficiar Primăria Municipiului București
Realizat Accon Environmental Consultants

N

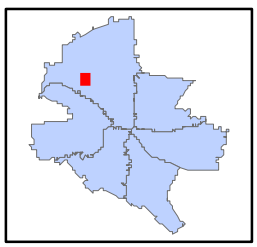

Harta de zgomot de conflict

Zona detaliată 047

Municipiul București,
RO081 București 250000
Zgomot trafic feroviar ușor (tramvai),
Indicator Ln

Legendă

dB

- <= -5
- -4.9 - 0
- 0.1 - 5
- >= 5.1

0 0.08 0.16 Km

Beneficiar Primăria Municipiului București
Realizat Accon Environmental Consultants

N

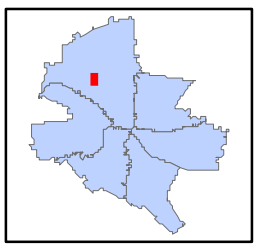

Harta de zgomot de conflict

Zona detaliată 048

Municipiul București,
RO081 București 250000
Zgomot trafic feroviar ușor (tramvai),
Indicator Ln

Legendă

dB

- <= -5
- -4.9 - 0
- 0.1 - 5
- >= 5.1

0 0.08 0.16 Km

Beneficiar Primăria Municipiului București
Realizat Accon Environmental Consultants

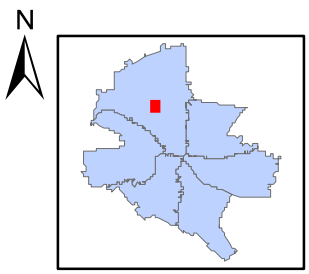

Harta de zgomot de conflict

Zona detaliată 049

Municipiul București,
RO081 București 250000
Zgomot trafic feroviar ușor (tramvai),
Indicator Ln

Legendă

dB

- <= -5
- -4.9 - 0
- 0.1 - 5
- >= 5.1

0 0.08 0.16 Km

Beneficiar Primăria Municipiului București
Realizat Accon Environmental Consultants

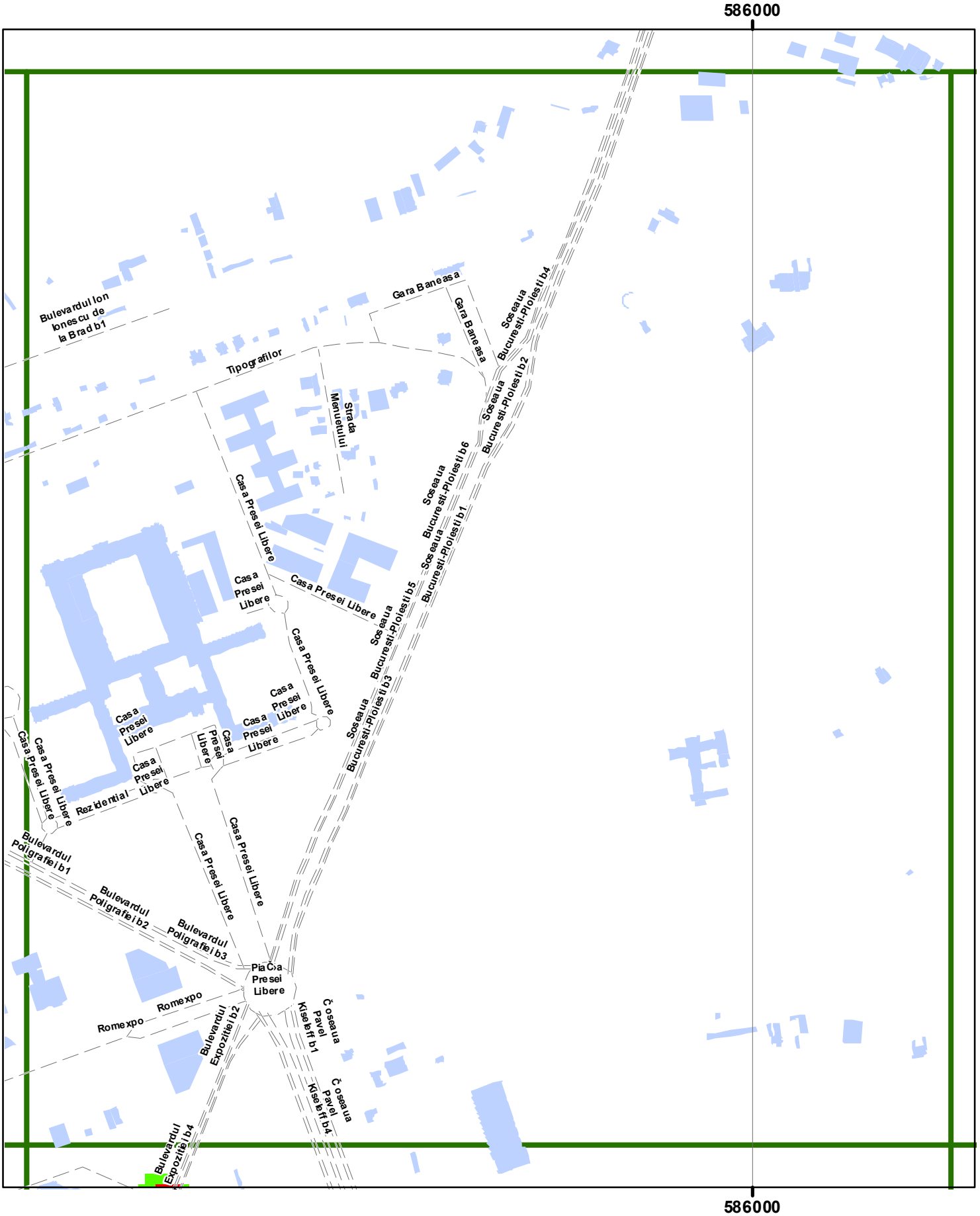

N

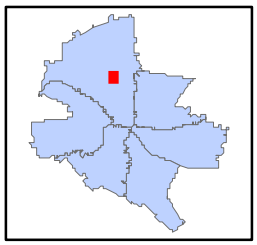

Harta de zgomot de conflict

Zona detaliată 050

Municipiul București,
RO081 București 250000
Zgomot trafic feroviar ușor (tramvai),
Indicator Ln

Legendă

dB

- <= -5
- -4.9 - 0
- 0.1 - 5
- >= 5.1

0 0.08 0.16 Km

Beneficiar Primăria Municipiului București
Realizat Accon Environmental Consultants

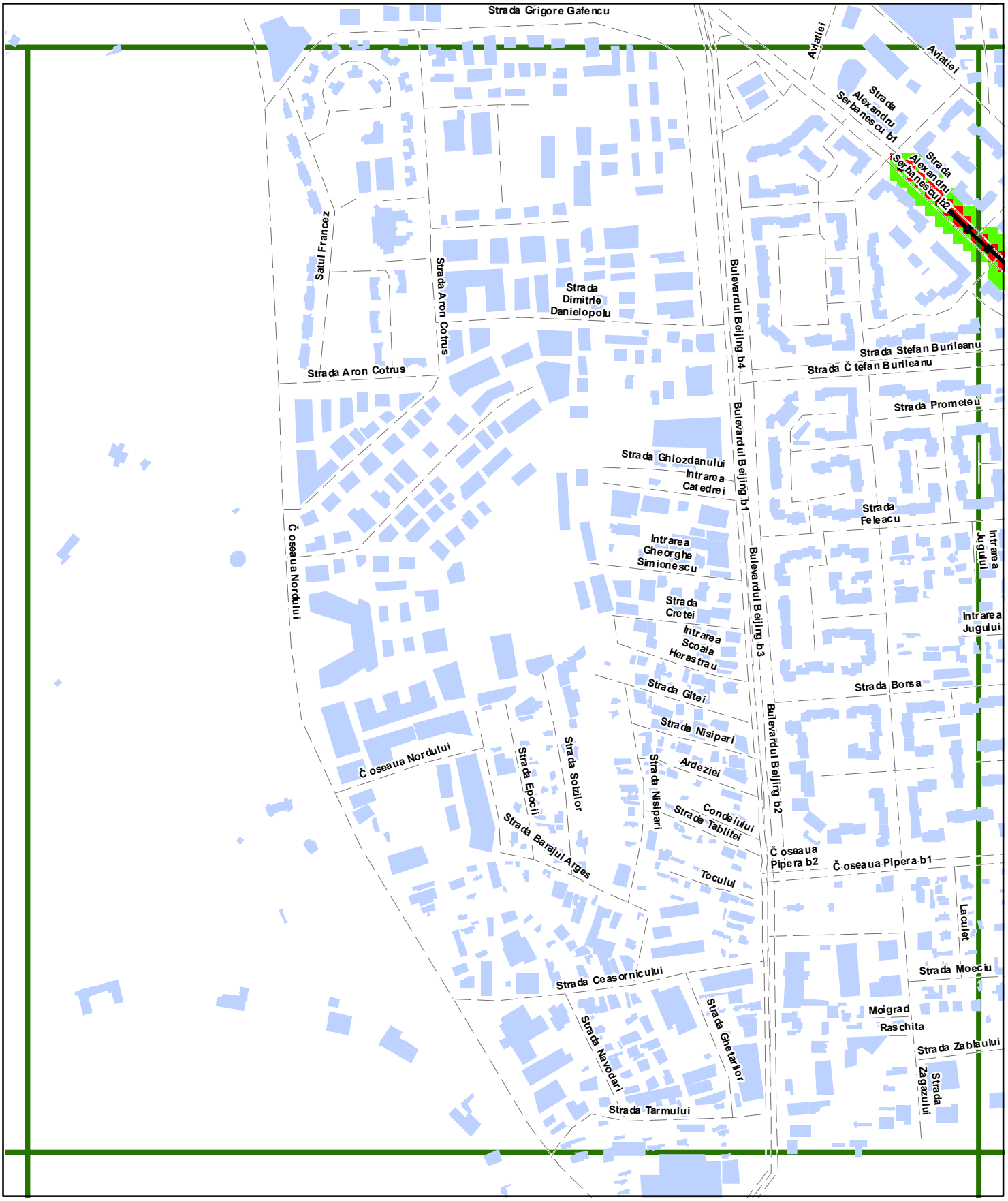

N

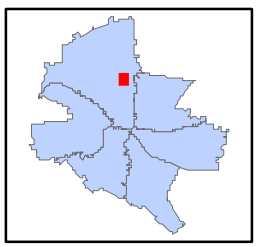

Harta de zgomot de conflict

Zona detaliată 051

Municipiul București,
RO081 București 250000
Zgomot trafic feroviar ușor (tramvai),
Indicator Ln

Legendă

dB

- <= -5
- -4.9 - 0
- 0.1 - 5
- >= 5.1

0 0.08 0.16 Km

Beneficiar Primăria Municipiului București
Realizat Accon Environmental Consultants

N

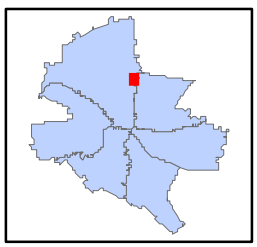

Harta de zgomot de conflict

Zona detaliată 052

Municipiul București,
RO081 București 250000
Zgomot trafic feroviar ușor (tramvai),
Indicator Ln

Legendă

dB

- <= -5
- -4.9 - 0
- 0.1 - 5
- >= 5.1

0 0.08 0.16 Km

Beneficiar Primăria Municipiului București
Realizat Accon Environmental Consultants

N

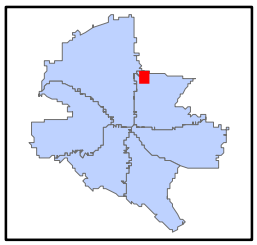

Harta de zgomot de conflict

Zona detaliată 053

Municipiul București,
RO081 București 250000
Zgomot trafic feroviar ușor (tramvai),
Indicator Ln

Legendă

dB

- <= -5
- -4.9 - 0
- 0.1 - 5
- >= 5.1

0 0.08 0.16 Km

Beneficiar Primăria Municipiului București
Realizat Accon Environmental Consultants

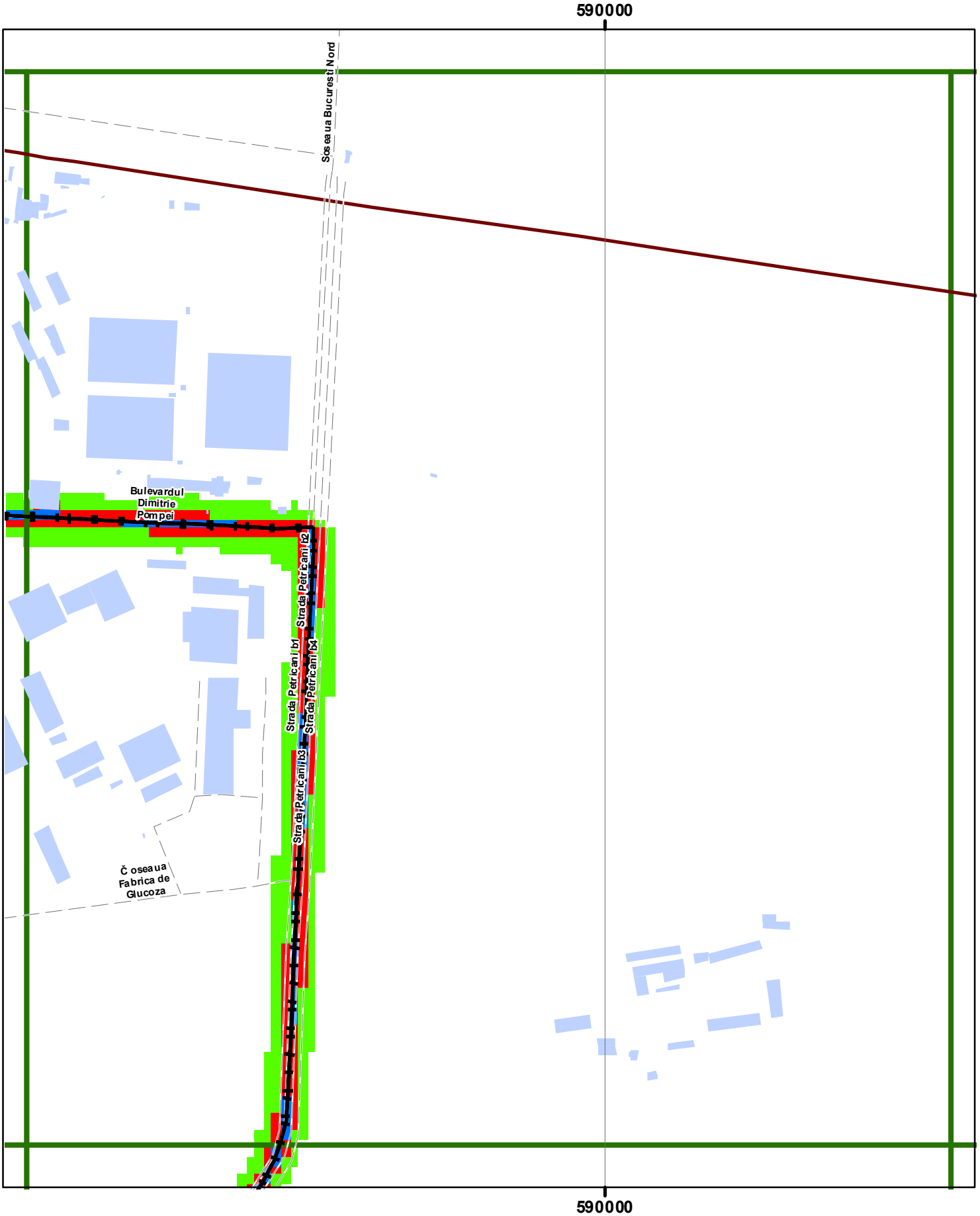

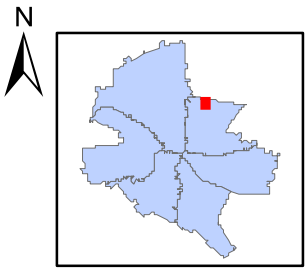

Harta de zgomot de conflict

Zona detaliată 054

Municipiul București,
RO081 București 250000
Zgomot trafic feroviar ușor (tramvai),
Indicator Ln

Legendă

dB

- <= -5
- -4.9 - 0
- 0.1 - 5
- >= 5.1

0 0.08 0.16 Km

Beneficiar Primăria Municipiului București
Realizat Accon Environmental Consultants

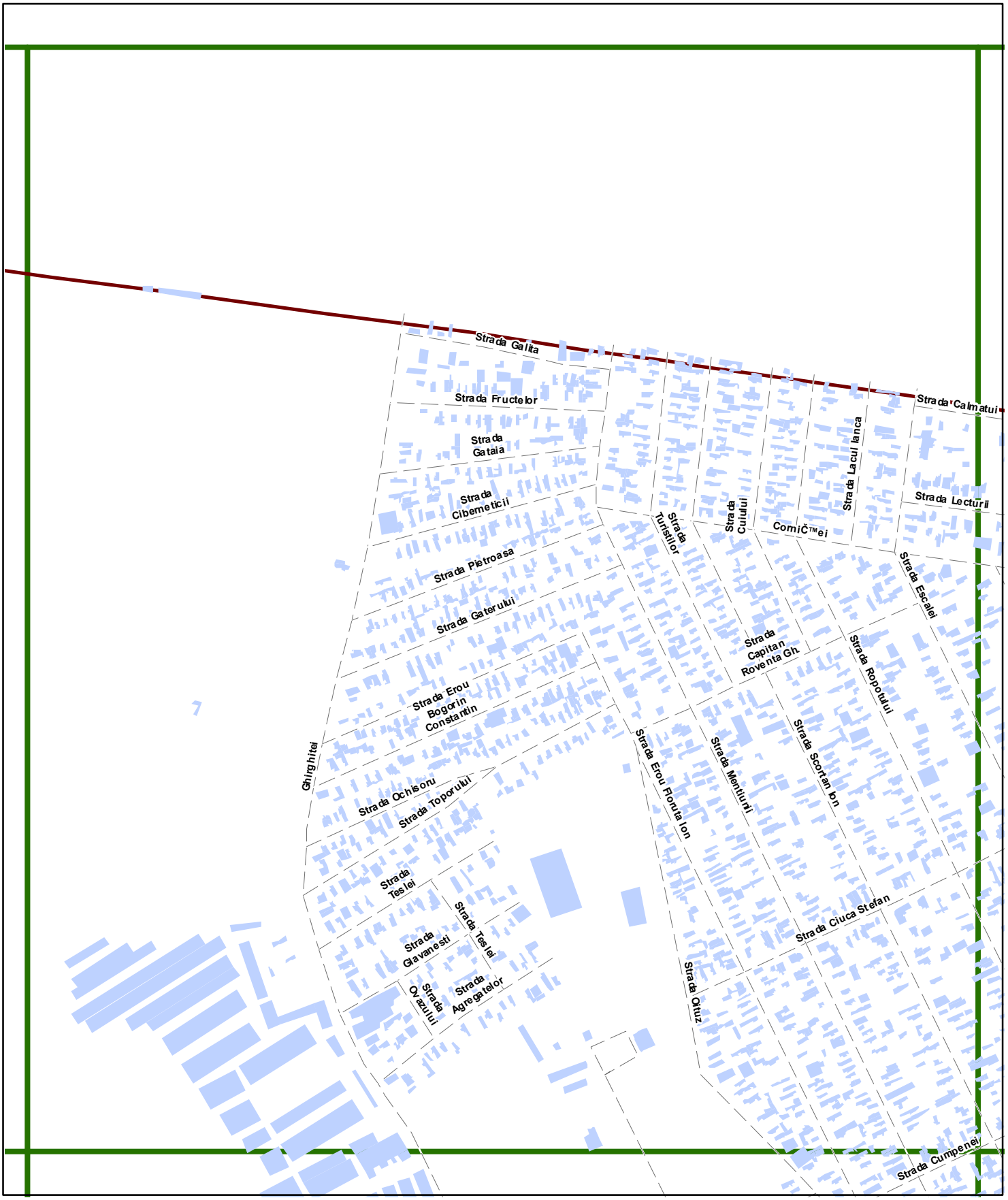

N

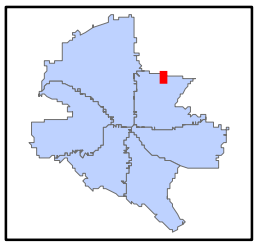

Harta de zgomot de conflict

Zona detaliată 055

Municipiul București,
RO081 București 250000
Zgomot trafic feroviar ușor (tramvai),
Indicator Ln

Legendă

dB

- <= -5
- -4.9 - 0
- 0.1 - 5
- >= 5.1

0 0.08 0.16 Km

Beneficiar Primăria Municipiului București
Realizat Accon Environmental Consultants

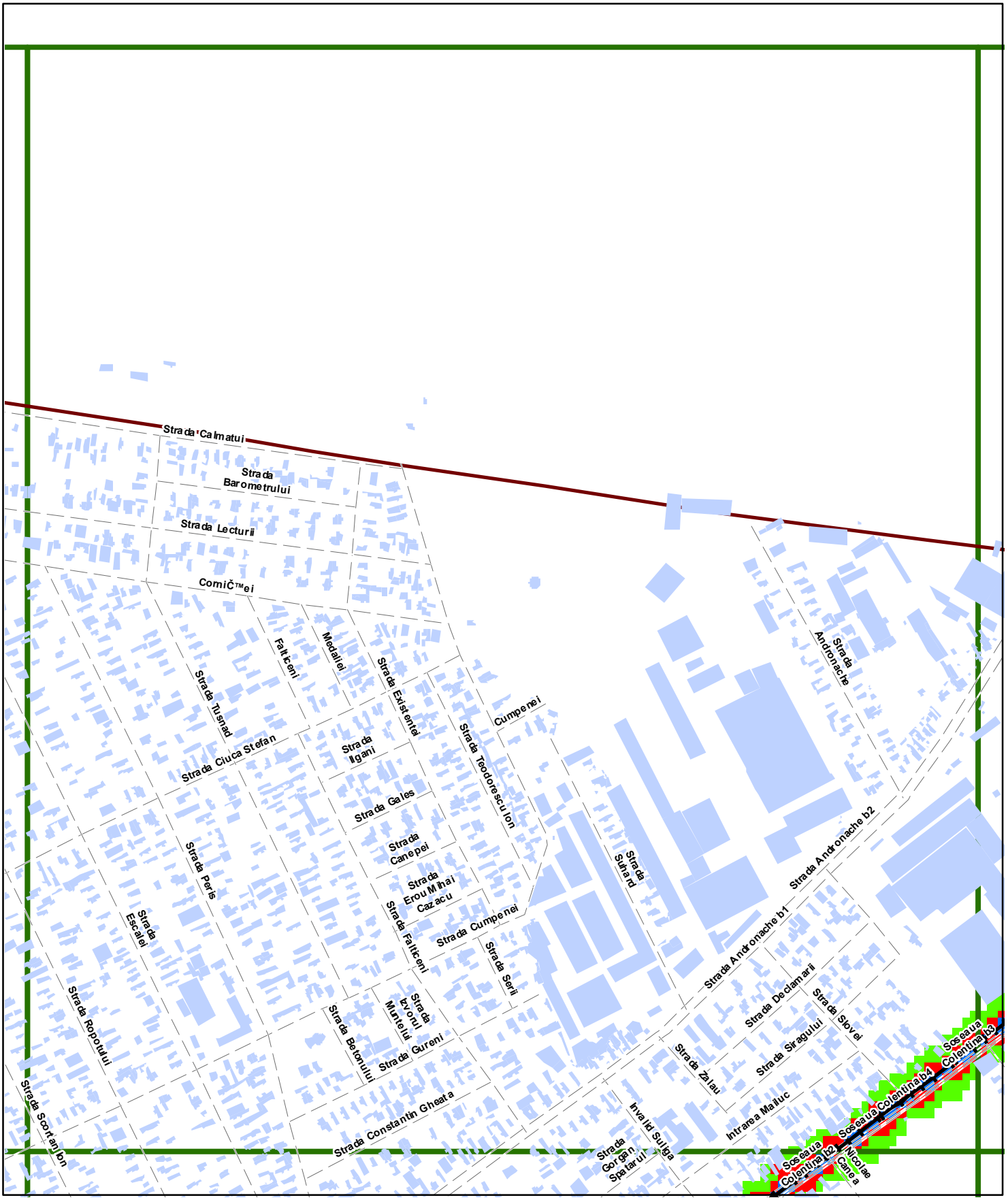

N

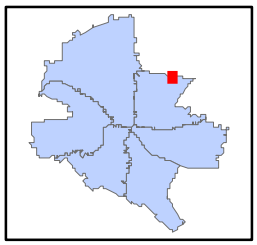

Harta de zgomot de conflict

Zona detaliată 056

Municipiul București,
RO081 București 250000
Zgomot trafic feroviar ușor (tramvai),
Indicator Ln

Legendă

dB

- <= -5
- -4.9 - 0
- 0.1 - 5
- >= 5.1

0 0.08 0.16 Km

Beneficiar Primăria Municipiului București
Realizat Accon Environmental Consultants

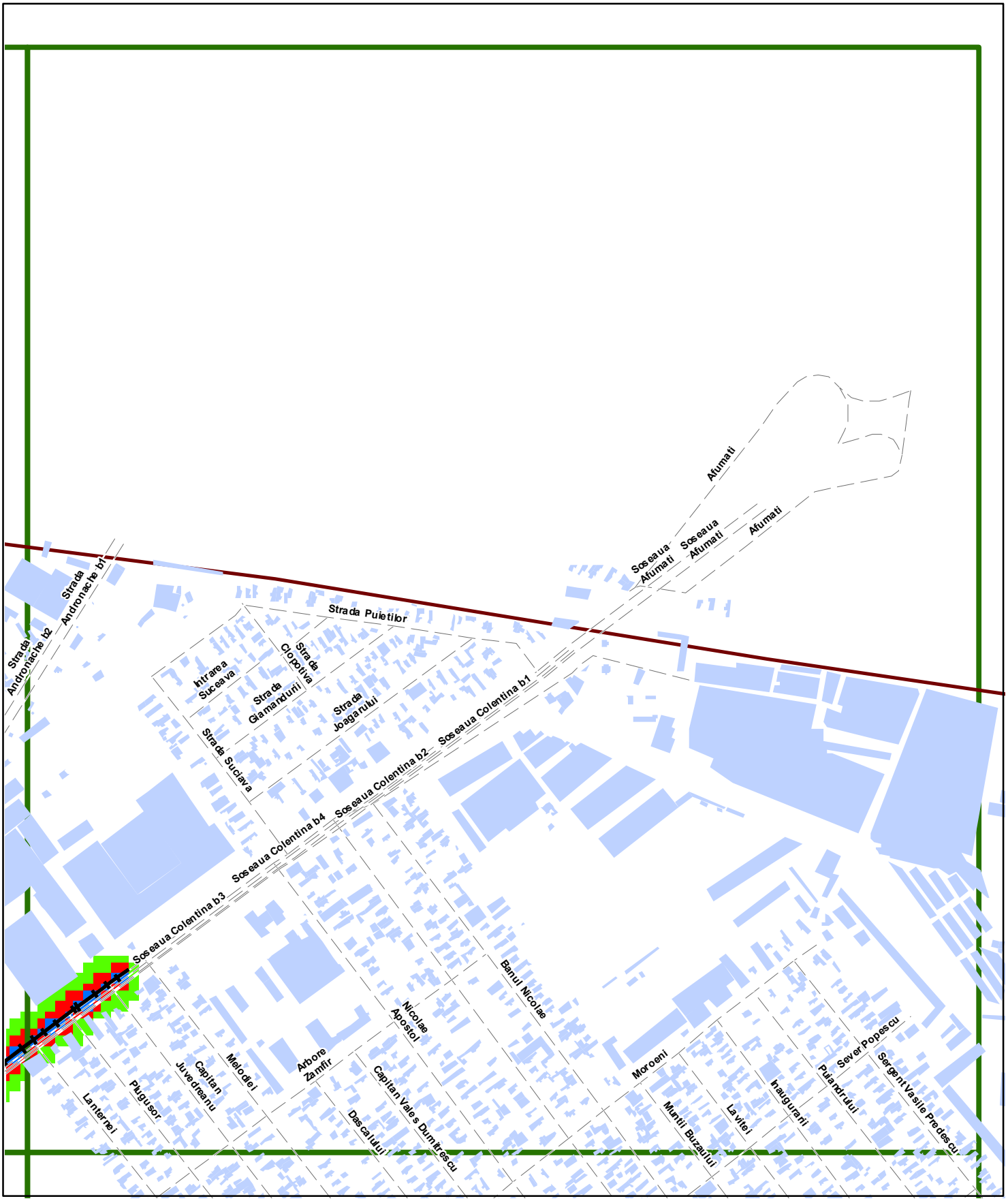

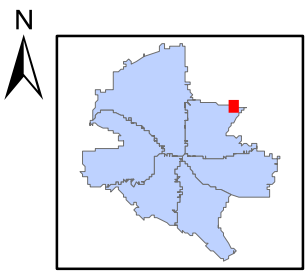

Harta de zgomot de conflict

Zona detaliată 057

Municipiul București,
RO081 București 250000
Zgomot trafic feroviar ușor (tramvai),
Indicator Ln

Legendă

dB

- <= -5
- -4.9 - 0
- 0.1 - 5
- >= 5.1

0 0.08 0.16 Km

Beneficiar Primăria Municipiului București
Realizat Accon Environmental Consultants

582000

Adalin
Aciliu
Afanata
Mimozei
Drumul Carierei
Drumul Podul Movatului
Drum Sabareni
Sabareni
Bunicutei
Fumureni
Cetatea Circului
Caramidăriei
Cucuruzului
Calea Giulesti
Calea GiuleČ™ti b2
Calea GiuleČ™ti b1
Calea GiuleČ™ti b3
Calea GiuleČ™ti b4
Manzului
Strada Jugastrului
Strada Perfectionarii
Drumul La Rosu
Drumul La Rosu
Strada Hrisoverghi Al.
Strada Plesului
Strada Granitului

582000

N

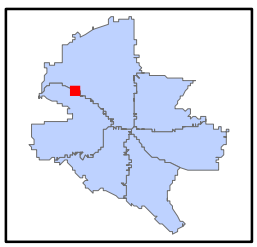

Harta de zgomot de conflict

Zona detaliată 062

Municipiul București,
RO081 București 250000
Zgomot trafic feroviar ușor (tramvai),
Indicator Ln

Legendă

dB

- <= -5
- -4.9 - 0
- 0.1 - 5
- >= 5.1

0 0.08 0.16 Km

Beneficiar Primăria Municipiului București
Realizat Accon Environmental Consultants

N

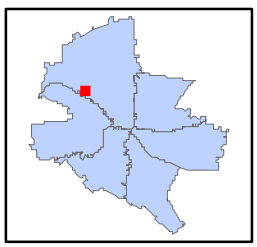

Harta de zgomot de conflict

Zona detaliată 063

Municipiul București,
RO081 București 250000
Zgomot trafic feroviar ușor (tramvai),
Indicator Ln

Legendă

dB

- <= -5
- -4.9 - 0
- 0.1 - 5
- >= 5.1

0 0.08 0.16 Km

Beneficiar Primăria Municipiului București
Realizat Accon Environmental Consultants

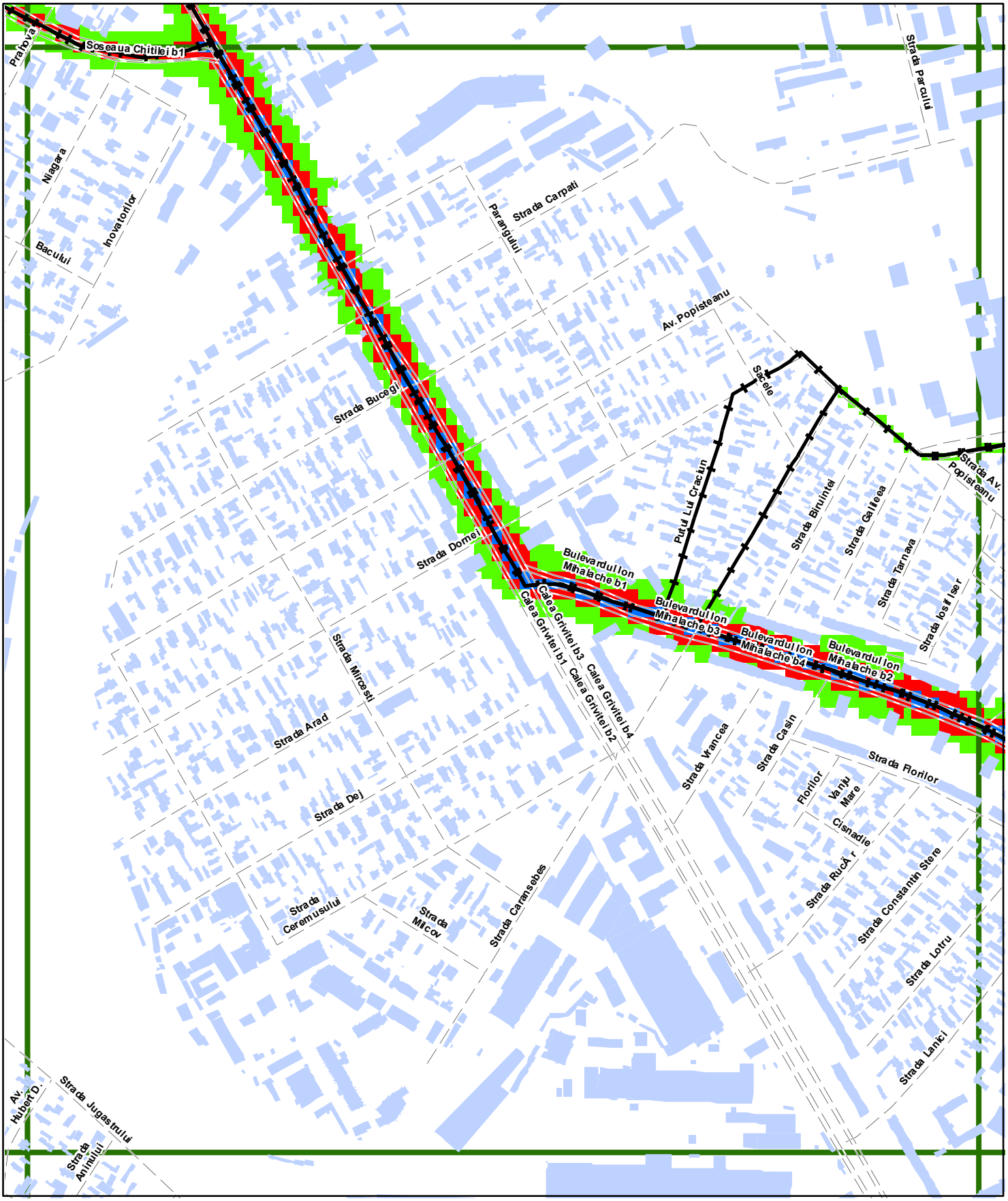

N

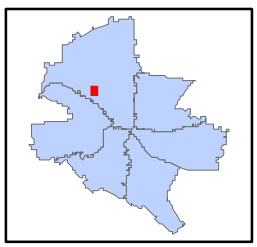

Harta de zgomot de conflict

Zona detaliată 064

Municipiul București,
RO081 București 250000
Zgomot trafic feroviar ușor (tramvai),
Indicator Ln

Legendă

dB

- <= -5
- -4.9 - 0
- 0.1 - 5
- >= 5.1

0 0.08 0.16 Km

Beneficiar Primăria Municipiului București
Realizat Accon Environmental Consultants

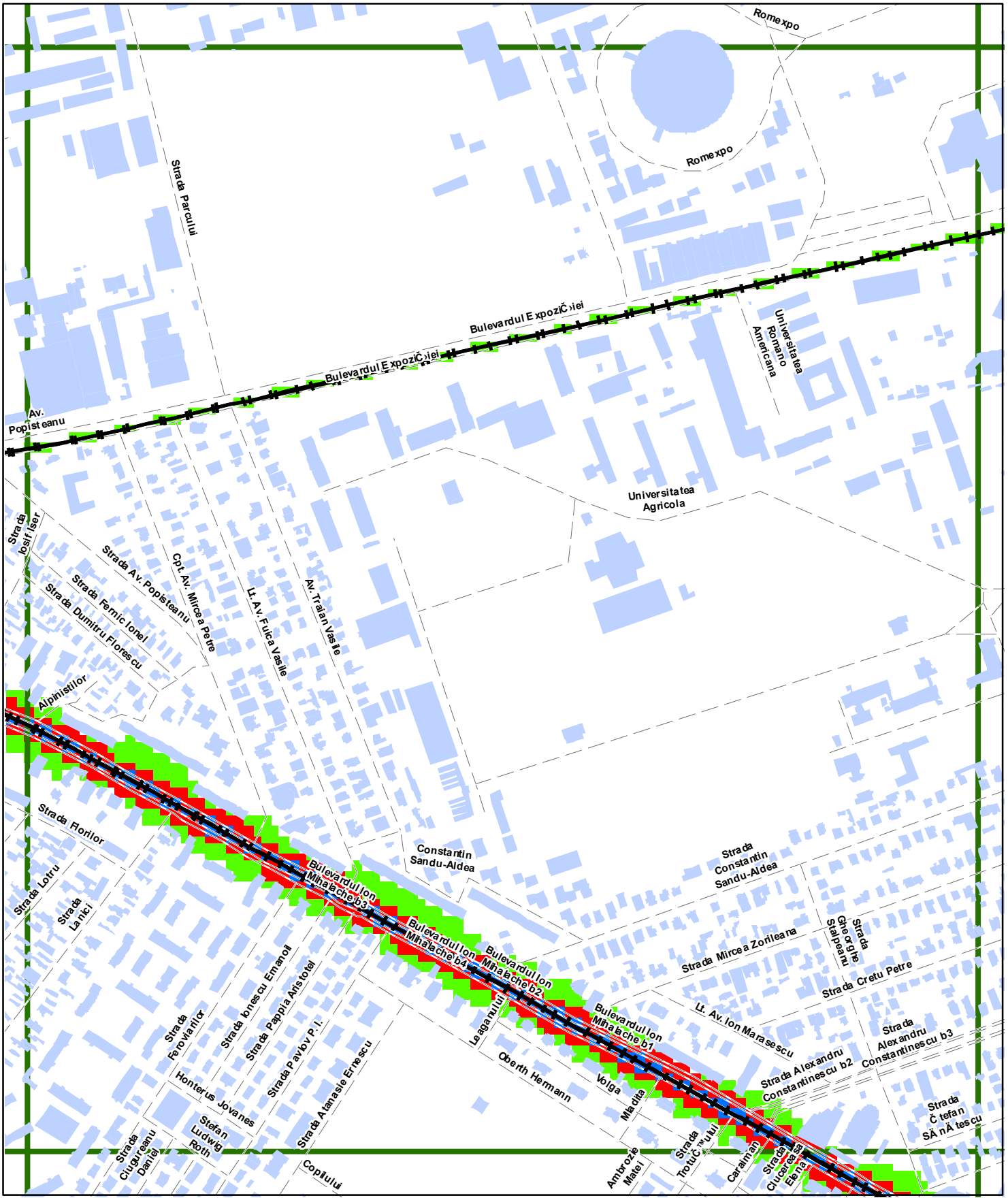

N

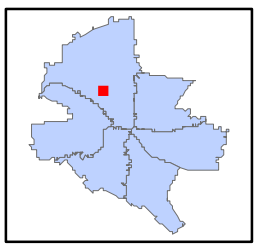

Harta de zgomot de conflict

Zona detaliată 065

Municipiul București, RO081 București 250000

Zgomot trafic feroviar ușor (tramvai), Indicator Ln

Legendă

dB

- <= -5
- -4.9 - 0
- 0.1 - 5
- >= 5.1

0 0.08 0.16 Km

Beneficiar Primăria Municipiului București
Realizat Accon Environmental Consultants

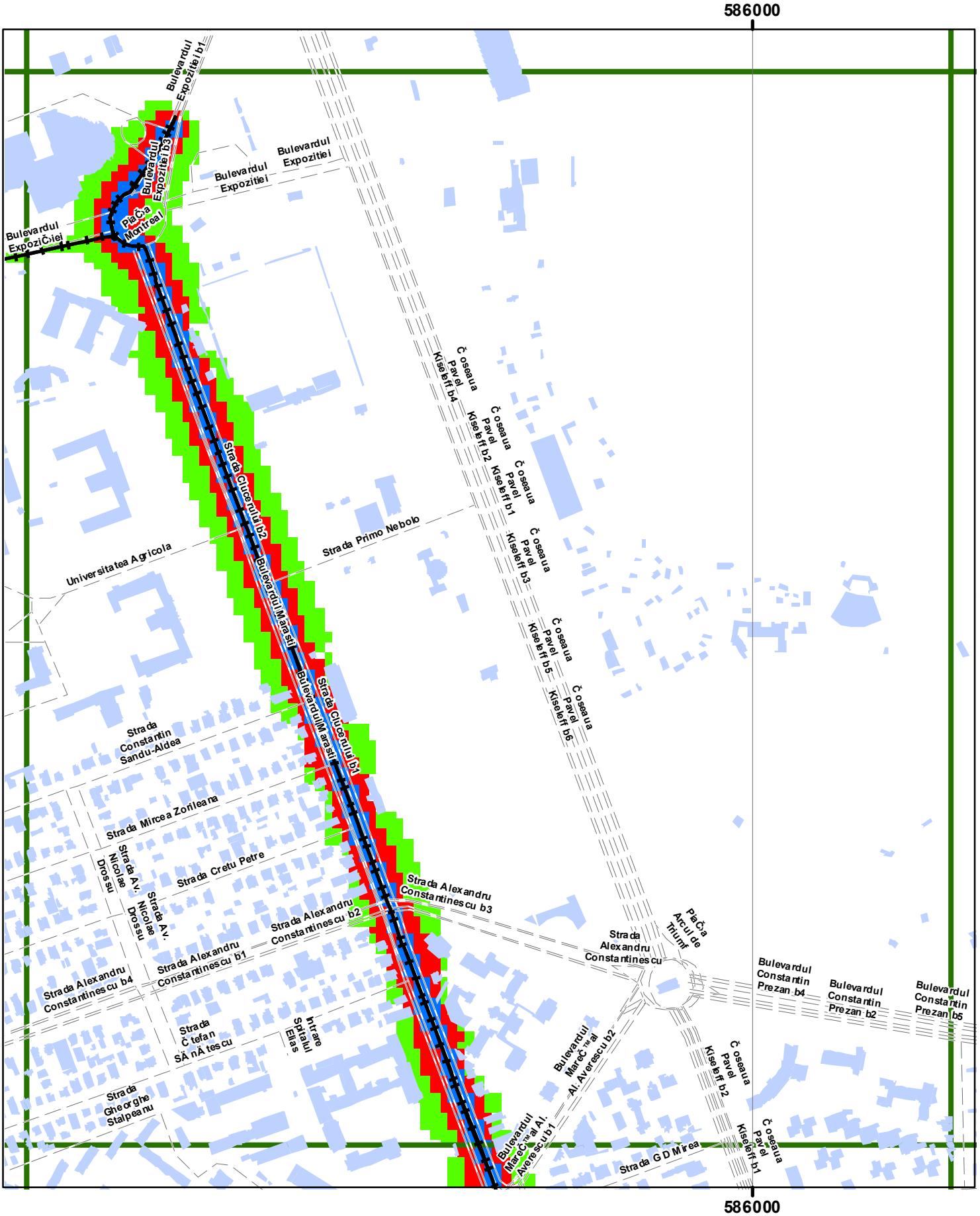

N

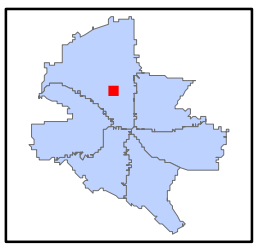

Harta de zgomot de conflict

Zona detaliată 066

Municipiul București,
RO081 București 250000
Zgomot trafic feroviar ușor (tramvai),
Indicator Ln

Legendă

dB

- <= -5
- -4.9 - 0
- 0.1 - 5
- >= 5.1

0 0.08 0.16 Km

Beneficiar Primăria Municipiului București
Realizat Accon Environmental Consultants

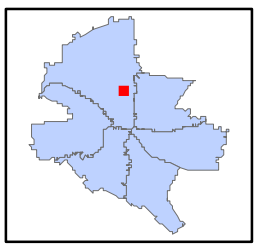

Harta de zgomot de conflict

Zona detaliată 067

Municipiul București,
RO081 București 250000
Zgomot trafic feroviar ușor (tramvai),
Indicator Ln

Legendă

dB

- <= -5
- -4.9 - 0
- 0.1 - 5
- >= 5.1

0 0.08 0.16 Km

Beneficiar Primăria Municipiului București
Realizat Accon Environmental Consultants

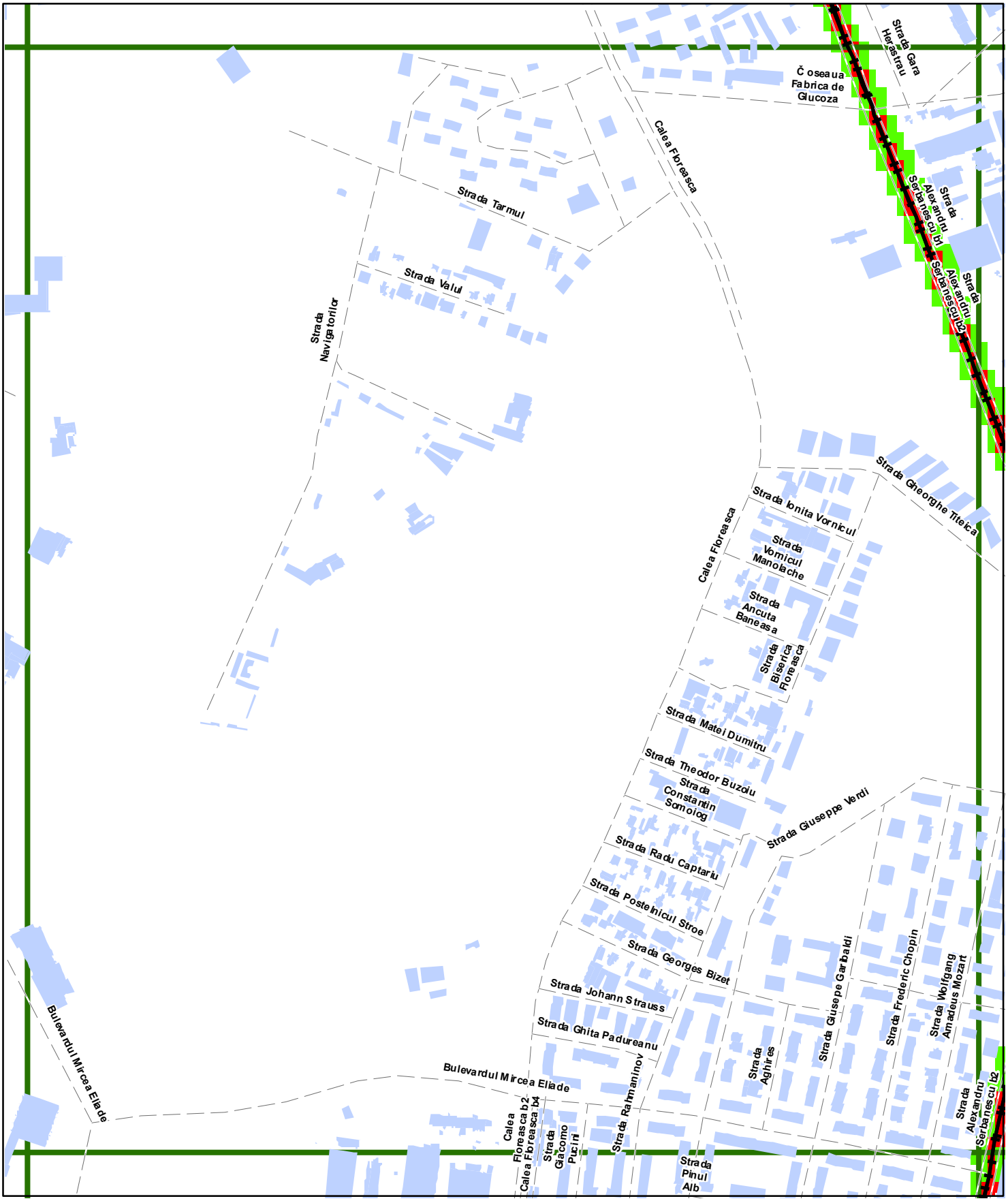

N

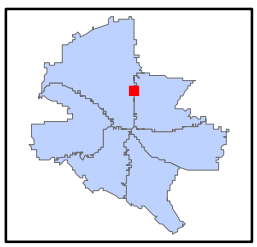

Harta de zgomot de conflict

Zona detaliată 068

Municipiul București,
RO081 București 250000
Zgomot trafic feroviar ușor (tramvai),
Indicator Ln

Legendă

dB

- <= -5
- -4.9 - 0
- 0.1 - 5
- >= 5.1

0 0.08 0.16 Km

Beneficiar Primăria Municipiului București
Realizat Accon Environmental Consultants

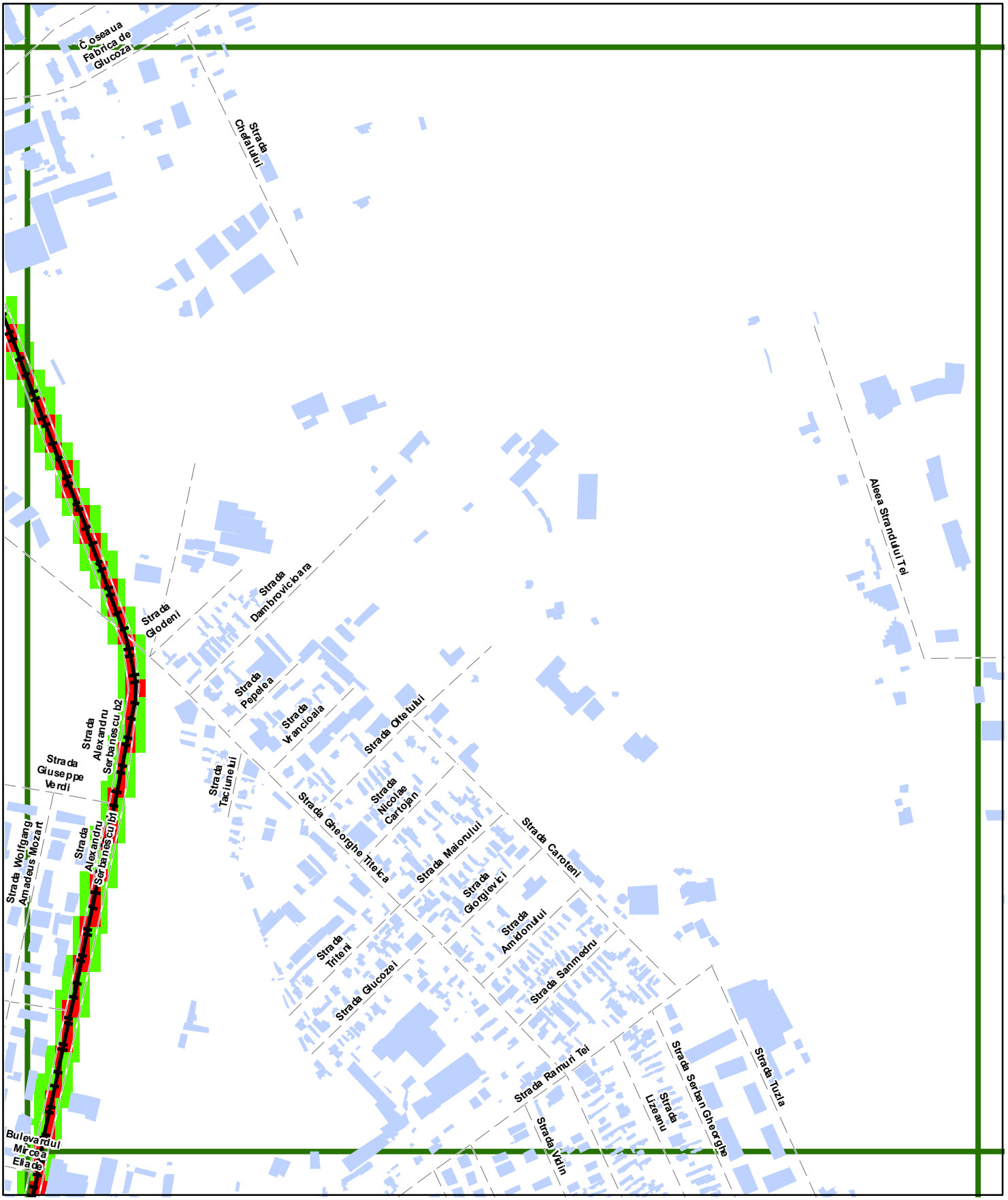

N

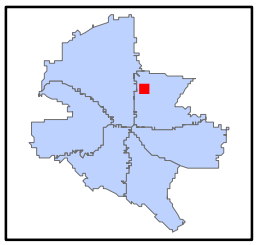

Harta de zgomot de conflict

Zona detaliată 069

Municipiul București,
RO081 București 250000
Zgomot trafic feroviar ușor (tramvai),
Indicator Ln

Legendă

dB

- <= -5
- -4.9 - 0
- 0.1 - 5
- >= 5.1

0 0.08 0.16 Km

Beneficiar Primăria Municipiului București
Realizat Accon Environmental Consultants

590000

Râul Colentina
Logofatul Cârstea
Strada D. Tane
Strada N. Paraschiv
Strada Afirmarii
Strada Olanelor
Neagota
Magura Vaii
Ispri Petre
Strada Soldat Marin Ion
Strada Lopetii
Strada Brana
Strada Parau Nicolae
Strada Zamfir Gh.
Strada Ferestrei
Intrarea Safirului
Intrarea Memorlei
Strada Palamidei
Strada Folcronului
Strada Petricani b1
Strada Petricani b2
Strada Petricani b3
Strada Petricani b4
Alleea Strandului Tei
Strada Pietrisului
Strada Gimalau
Strada Steau Rosie
Strada Aristotel
Strada Culmea Fagarasului
Strada Ion Porumbaceanu
Strada Ghimbav
Strada Linotipului
Strada Ricinului
Strada Varului
Strada Tamaloarei
Strada Plumbuita
Strada Tiglelor
Strada Parosenii
Strada Petricani b1
Bulevardul Lacul Tei b1
Bulevardul Lacul Tei b2
Tei
Doamna Ghica b1

590000

N

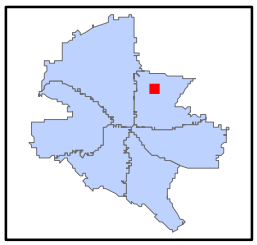

Harta de zgomot de conflict

Zona detaliată 070

Municipiul București,
RO081 București 250000
Zgomot trafic feroviar ușor (tramvai),
Indicator Ln

Legendă

dB

- <= -5
- -4.9 - 0
- 0.1 - 5
- >= 5.1

0 0.08 0.16 Km

Beneficiar Primăria Municipiului București
Realizat Accon Environmental Consultants

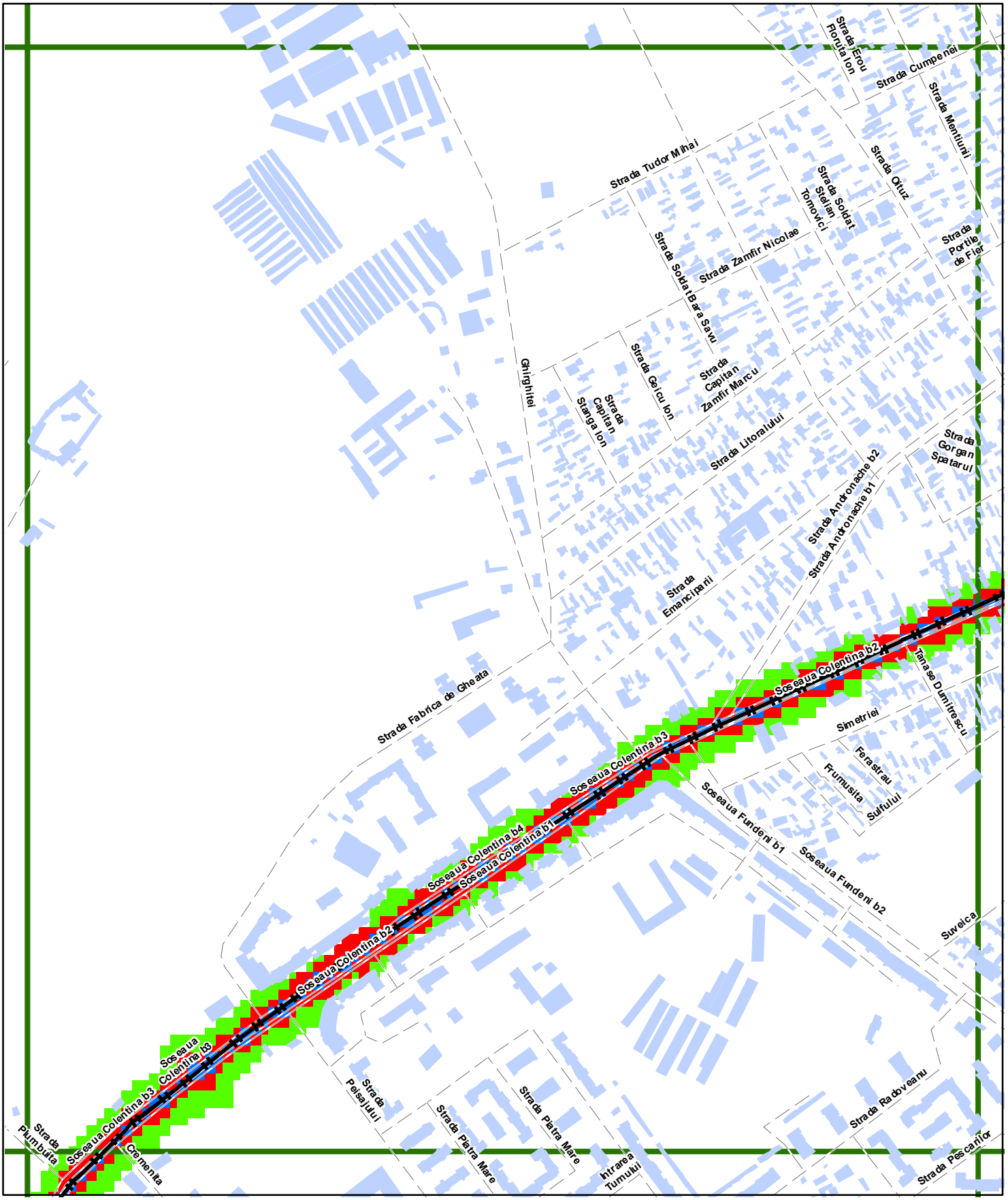

N

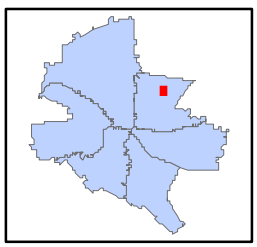

Harta de zgomot de conflict

Zona detaliată 071

Municipiul București,
RO081 București 250000
Zgomot trafic feroviar ușor (tramvai),
Indicator Ln

Legendă

dB

- <= -5
- -4.9 - 0
- 0.1 - 5
- >= 5.1

0 0.08 0.16 Km

Beneficiar Primăria Municipiului București
Realizat Accon Environmental Consultants

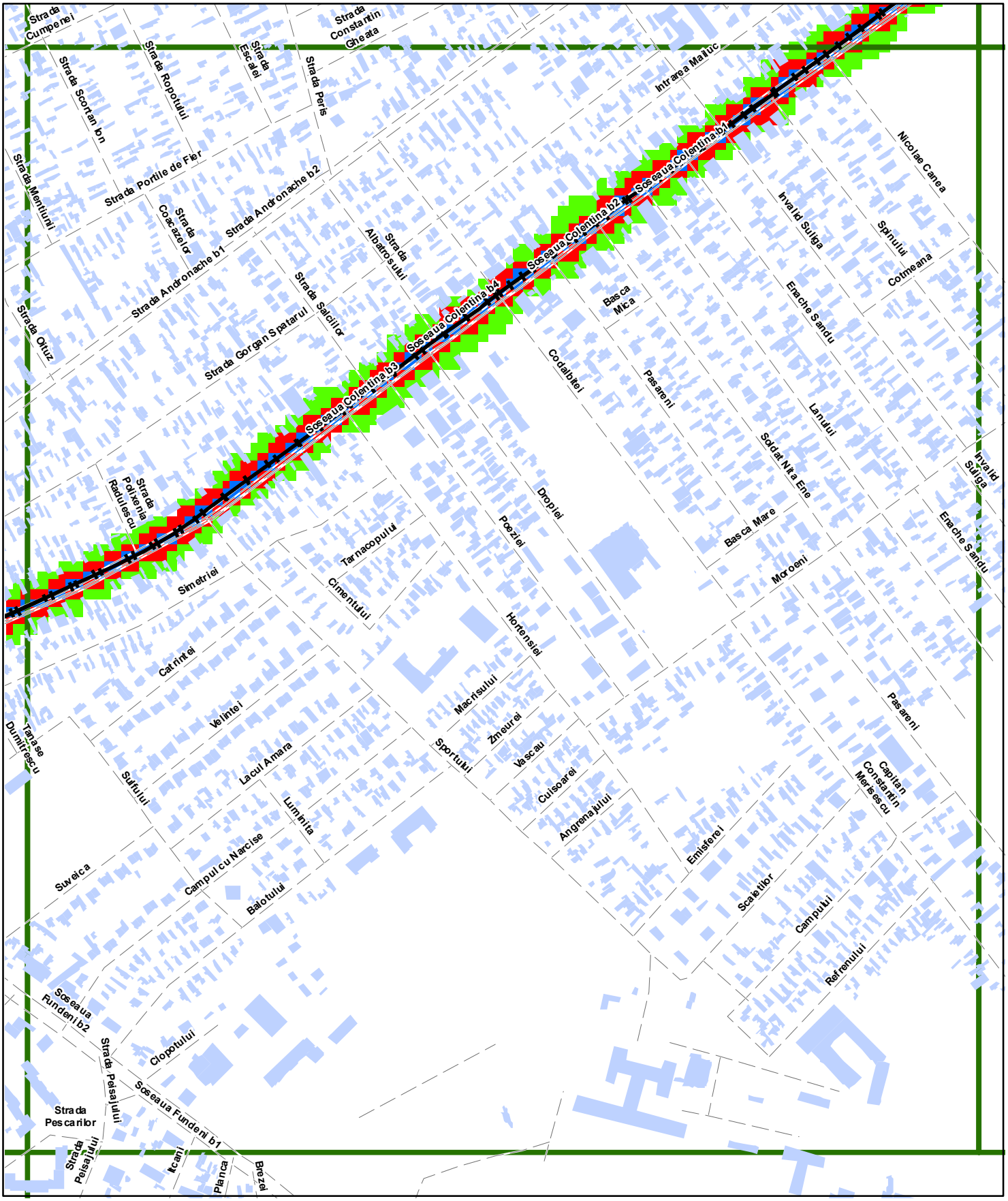

N

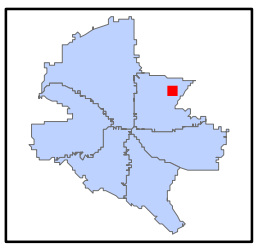

Harta de zgomot de conflict

Zona detaliată 072

Municipiul București,
RO081 București 250000
Zgomot trafic feroviar ușor (tramvai),
Indicator Ln

Legendă

dB

- <= -5
- -4.9 - 0
- 0.1 - 5
- >= 5.1

0 0.08 0.16 Km

Beneficiar Primăria Municipiului București
Realizat Accon Environmental Consultants

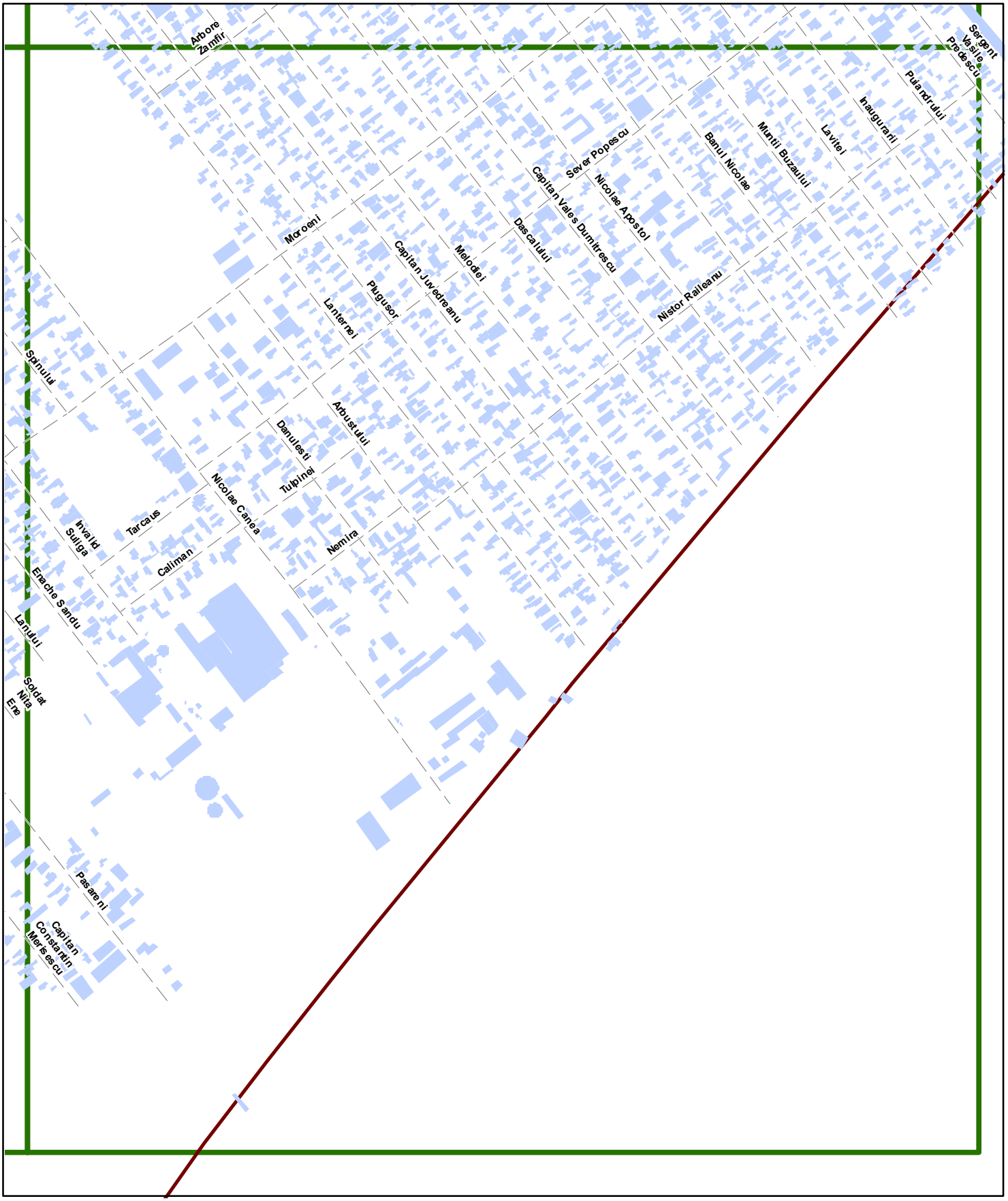

N

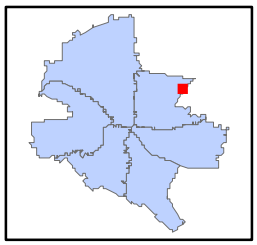

Harta de zgomot de conflict

Zona detaliată 073

Municipiul București,
RO081 București 250000
Zgomot trafic feroviar ușor (tramvai),
Indicator Ln

Legendă

dB

- <= -5
- -4.9 - 0
- 0.1 - 5
- >= 5.1

0 0.08 0.16 Km

Beneficiar Primăria Municipiului București
Realizat Accon Environmental Consultants

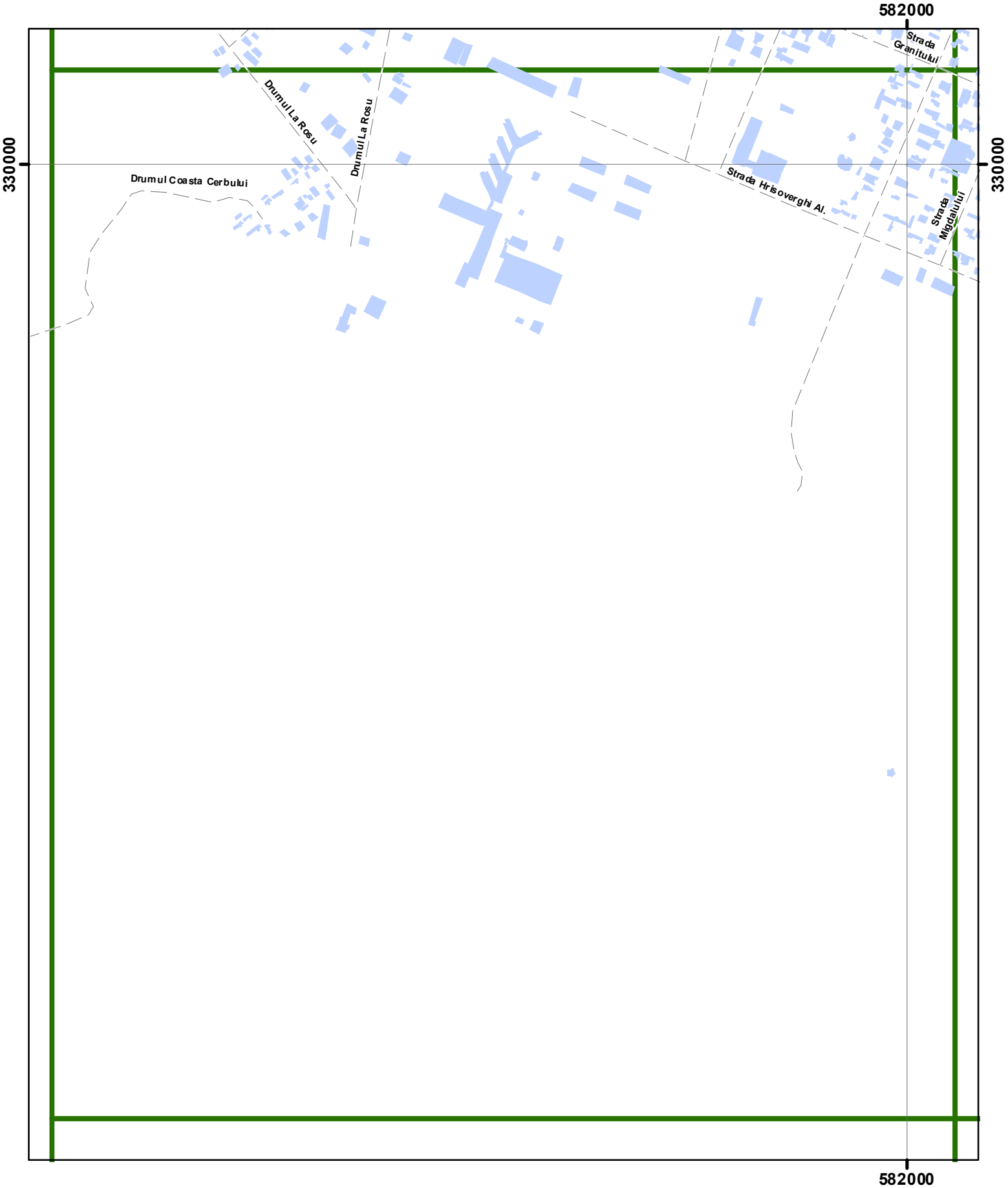

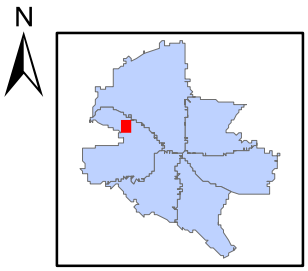

Harta de zgomot de conflict

Zona detaliată 078

Municipiul București,
RO081 București 250000
Zgomot trafic feroviar ușor (tramvai),
Indicator Ln

Legendă

dB

- <= -5
- -4.9 - 0
- 0.1 - 5
- >= 5.1

0 0.08 0.16 Km

Beneficiar Primăria Municipiului București
Realizat Accon Environmental Consultants

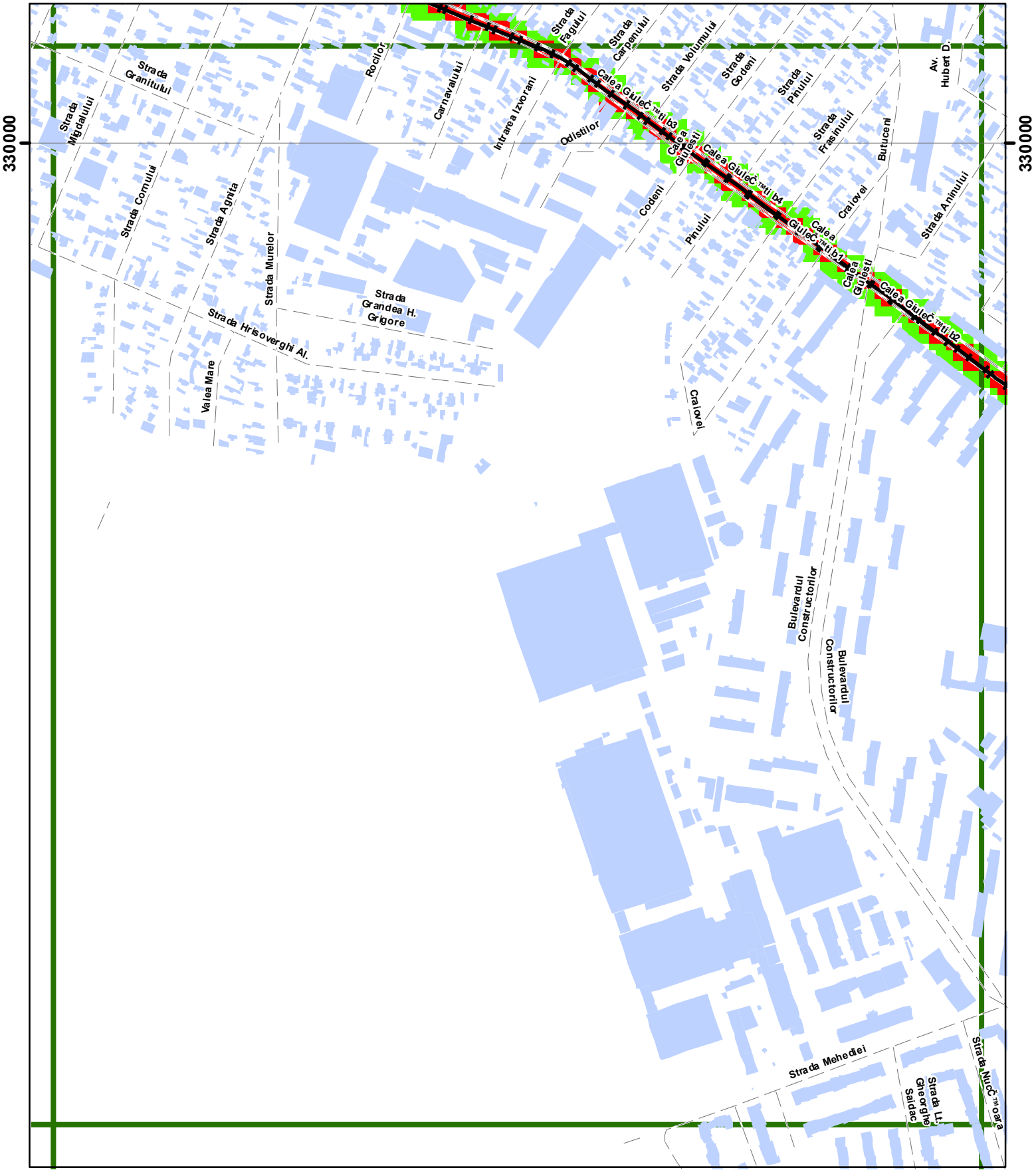

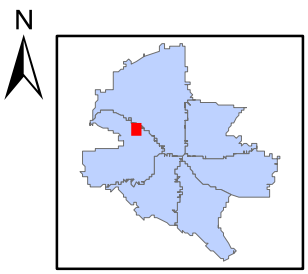

Harta de zgomot de conflict

Zona detaliată 079

Municipiul București,
RO081 București 250000
Zgomot trafic feroviar ușor (tramvai),
Indicator Ln

Legendă

dB

- <= -5
- -4.9 - 0
- 0.1 - 5
- >= 5.1

0 0.08 0.16 Km

Beneficiar Primăria Municipiului București
Realizat Accon Environmental Consultants

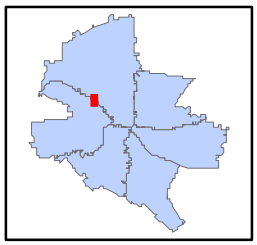

N

Harta de zgomot de conflict

Zona detaliată 080

Municipiul București,
RO081 București 250000
Zgomot trafic feroviar ușor (tramvai),
Indicator Ln

Legendă

dB

- <= -5
- -4.9 - 0
- 0.1 - 5
- >= 5.1

0 0.08 0.16 Km

Beneficiar Primăria Municipiului București
Realizat Accon Environmental Consultants

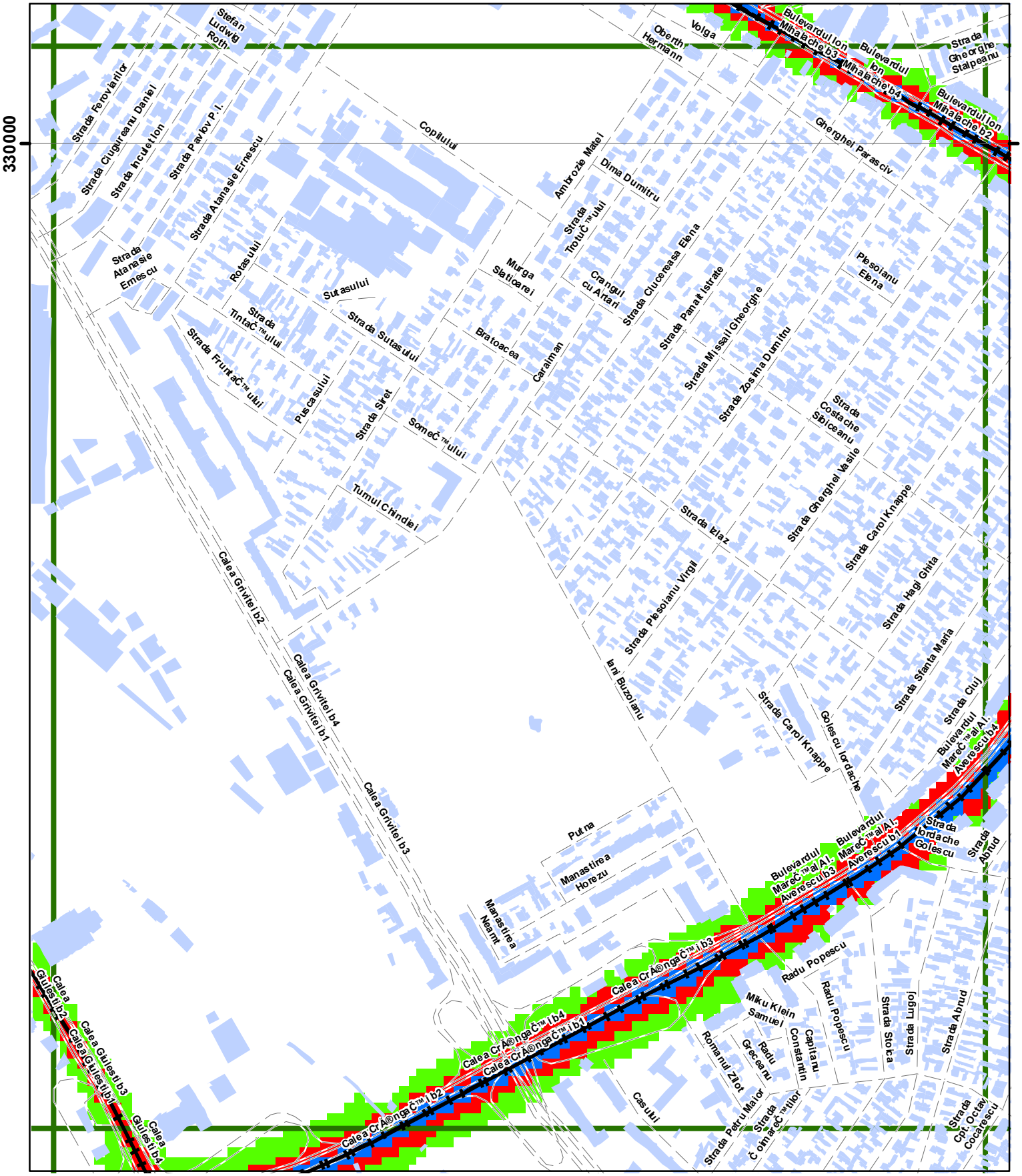

N

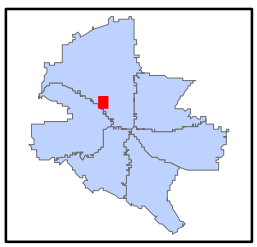

Harta de zgomot de conflict

Zona detaliată 081

Municipiul București,
RO081 București 250000
Zgomot trafic feroviar ușor (tramvai),
Indicator Ln

Legendă

dB

- <= -5
- -4.9 - 0
- 0.1 - 5
- >= 5.1

0 0.08 0.16 Km

Beneficiar Primăria Municipiului București
Realizat Accon Environmental Consultants

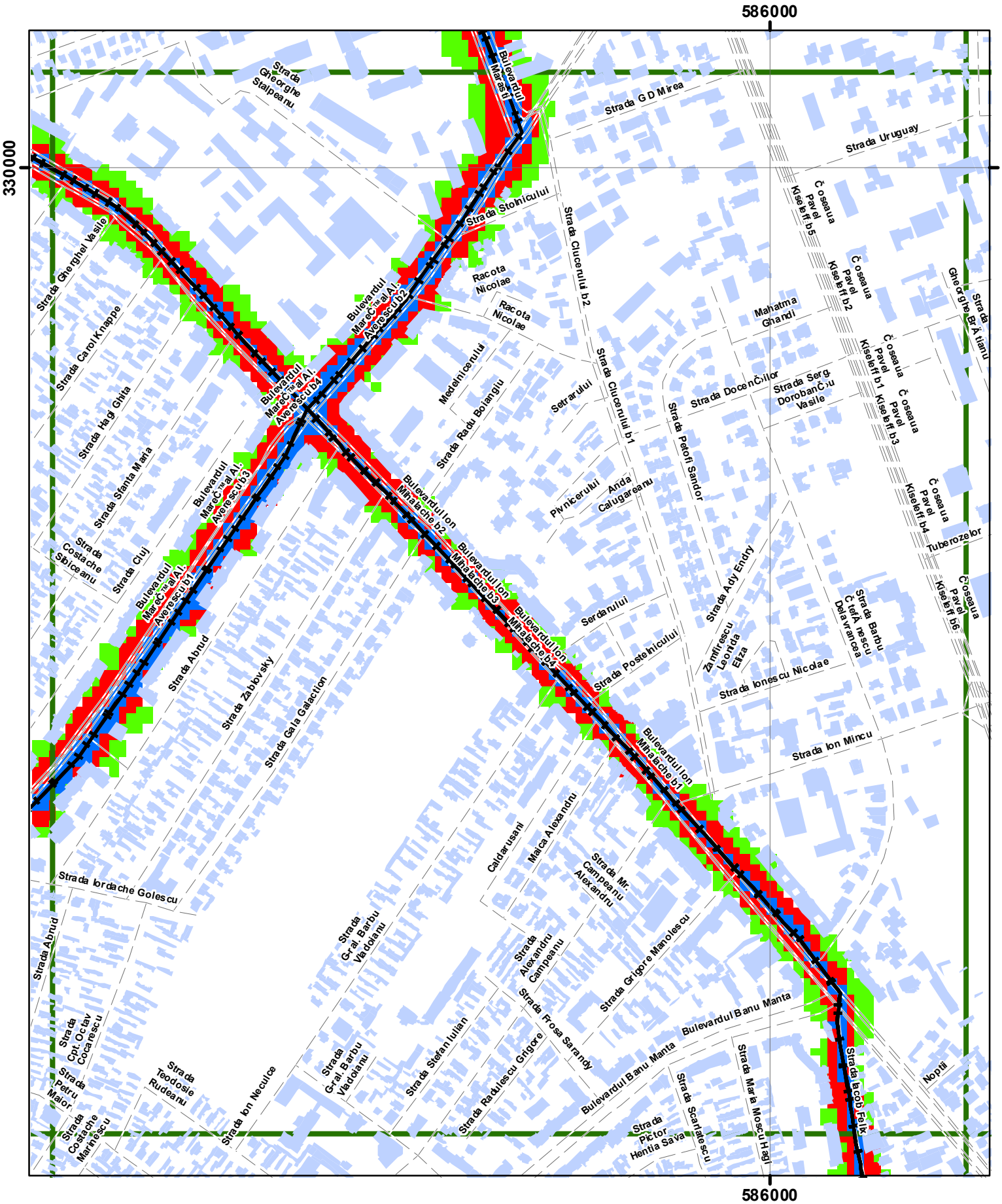

N

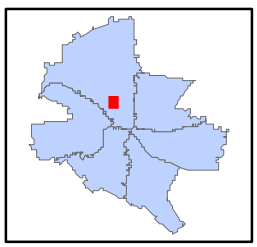

Harta de zgomot de conflict

Zona detaliată 082

Municipiul București,
RO081 București 250000
Zgomot trafic feroviar ușor (tramvai),
Indicator Ln

Legendă

dB

- <= -5
- -4.9 - 0
- 0.1 - 5
- >= 5.1

0 0.08 0.16 Km

Beneficiar Primăria Municipiului București
Realizat Accon Environmental Consultants

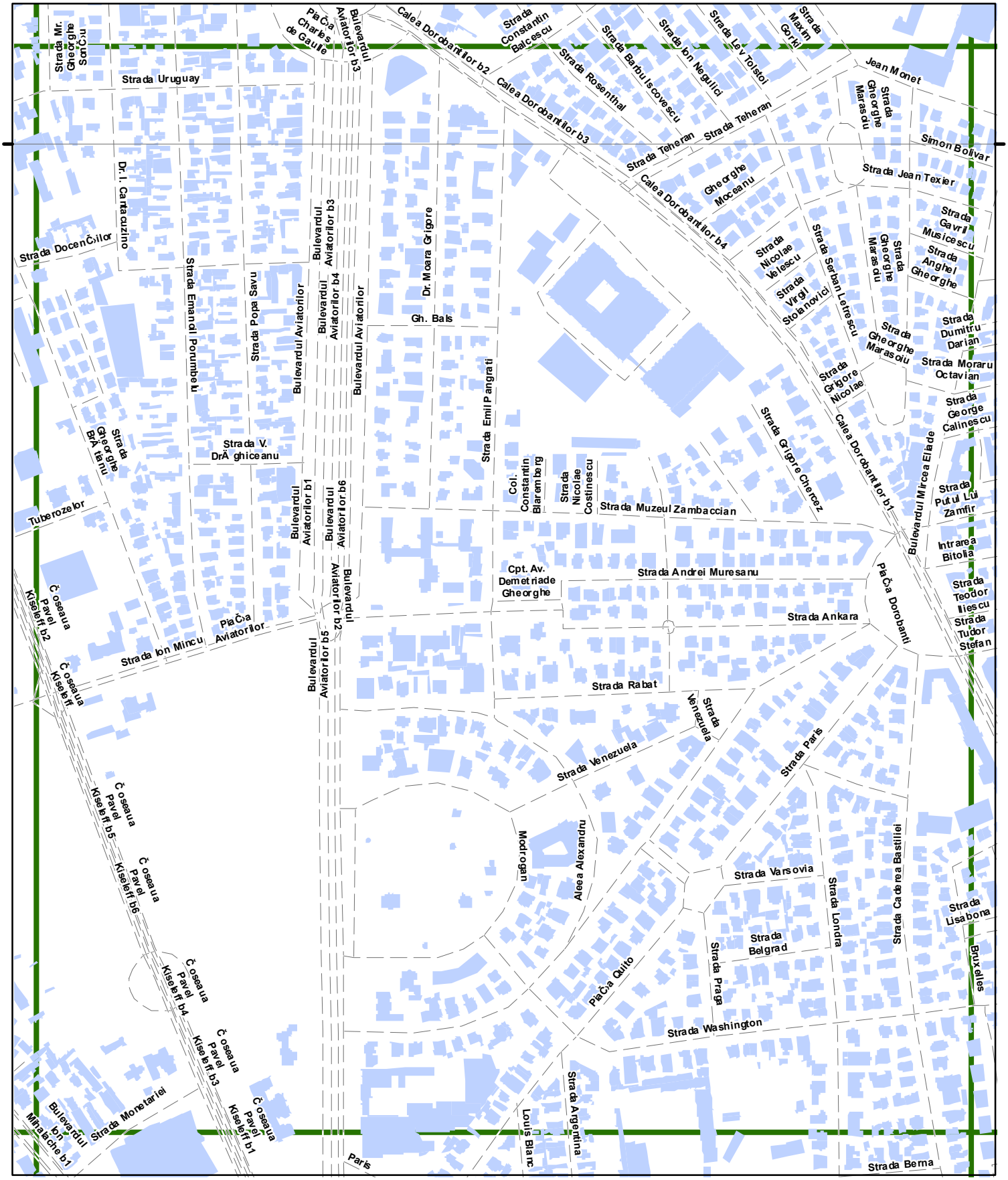

N

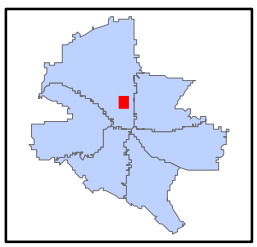

Harta de zgomot de conflict

Zona detaliată 083

Municipiul Bucureşti,
RO081 Bucureşti 250000
Zgomot trafic feroviar uşor (tramvai),
Indicator Ln

Legendă

dB

- <= -5
- -4.9 - 0
- 0.1 - 5
- >= 5.1

0 0.08 0.16 Km

Beneficiar Primăria Municipiului Bucureşti
Realizat Accon Environmental Consultants

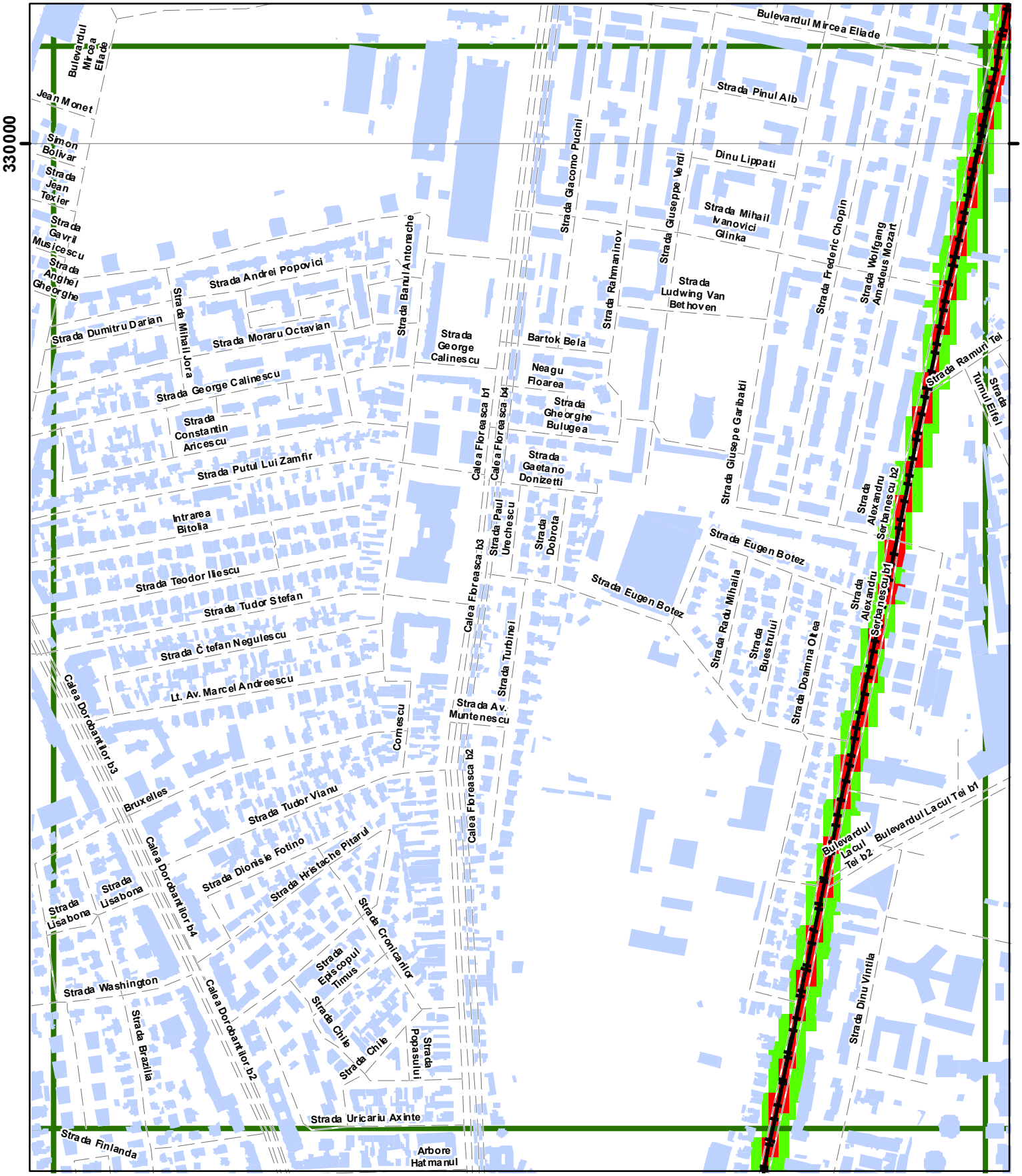

N

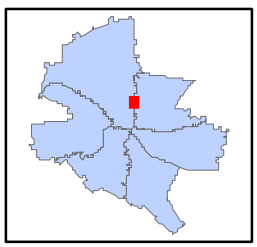

Harta de zgomot de conflict

Zona detaliată 084

Municipiul București,
RO081 București 250000
Zgomot trafic feroviar ușor (tramvai),
Indicator Ln

Legendă

dB

- <= -5
- -4.9 - 0
- 0.1 - 5
- >= 5.1

0 0.08 0.16 Km

Beneficiar Primăria Municipiului București
Realizat Accon Environmental Consultants

N

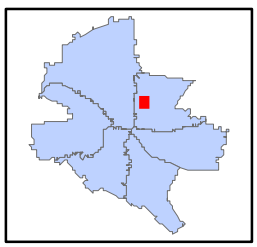

Harta de zgomot de conflict

Zona detaliată 085

Municipiul București,
RO081 București 250000
Zgomot trafic feroviar ușor (tramvai),
Indicator Ln

Legendă

dB

- <= -5
- -4.9 - 0
- 0.1 - 5
- >= 5.1

0 0.08 0.16 Km

Beneficiar Primăria Municipiului București
Realizat Accon Environmental Consultants

N

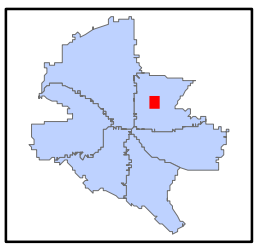

Harta de zgomot de conflict

Zona detaliată 086

Municipiul București,
RO081 București 250000
Zgomot trafic feroviar ușor (tramvai),
Indicator Ln

Legendă

dB

- <= -5
- -4.9 - 0
- 0.1 - 5
- >= 5.1

0 0.08 0.16 Km

Beneficiar Primăria Municipiului București
Realizat Accon Environmental Consultants

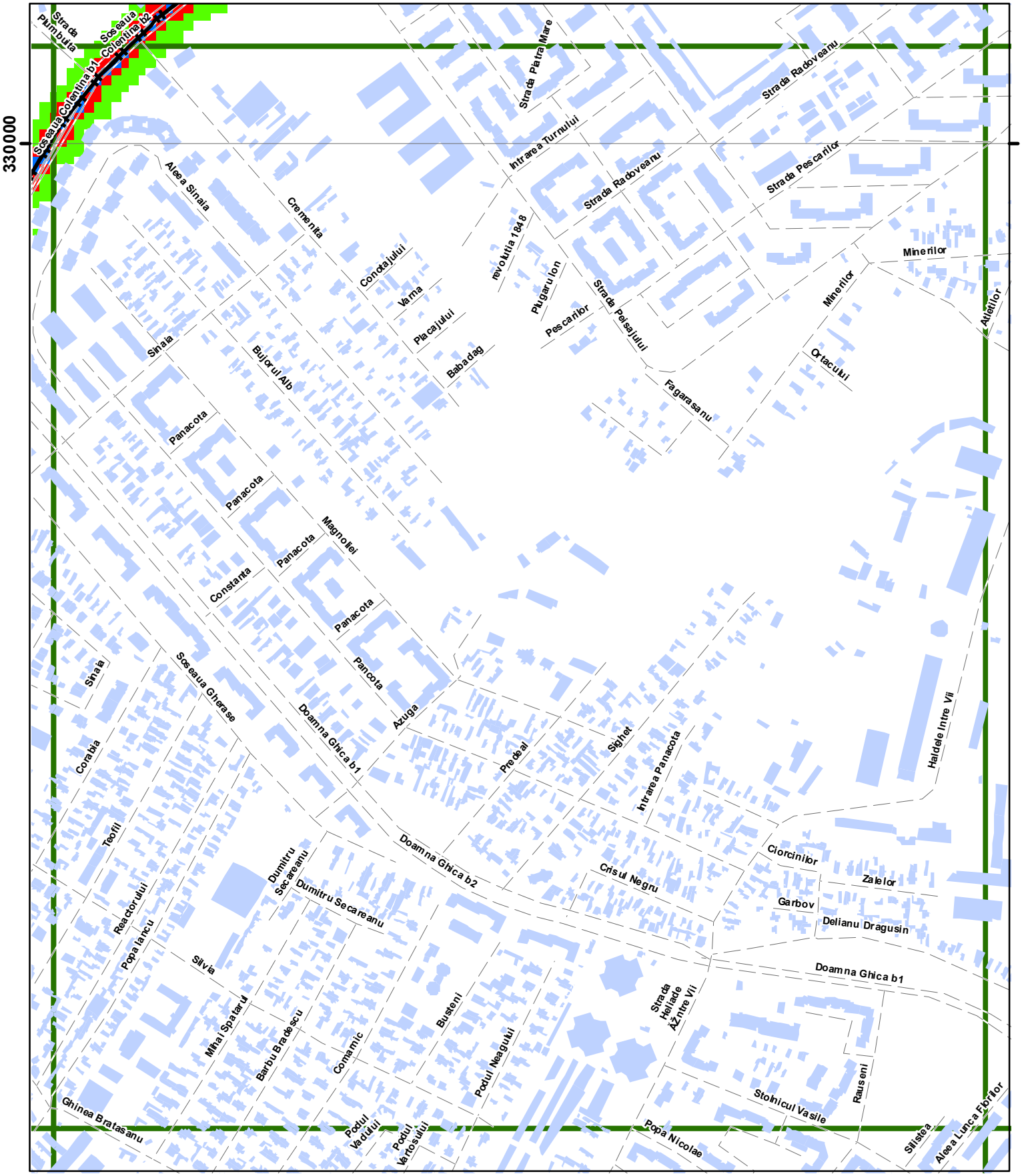

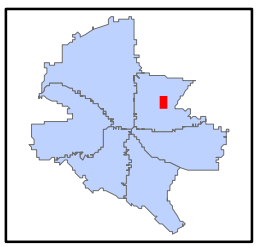

N

Harta de zgomot de conflict

Zona detaliată 087

Municipiul București,
RO081 București 250000
Zgomot trafic feroviar ușor (tramvai),
Indicator Ln

Legendă

dB

- <= -5
- -4.9 - 0
- 0.1 - 5
- >= 5.1

0 0.08 0.16 Km

Beneficiar Primăria Municipiului București
Realizat Accon Environmental Consultants

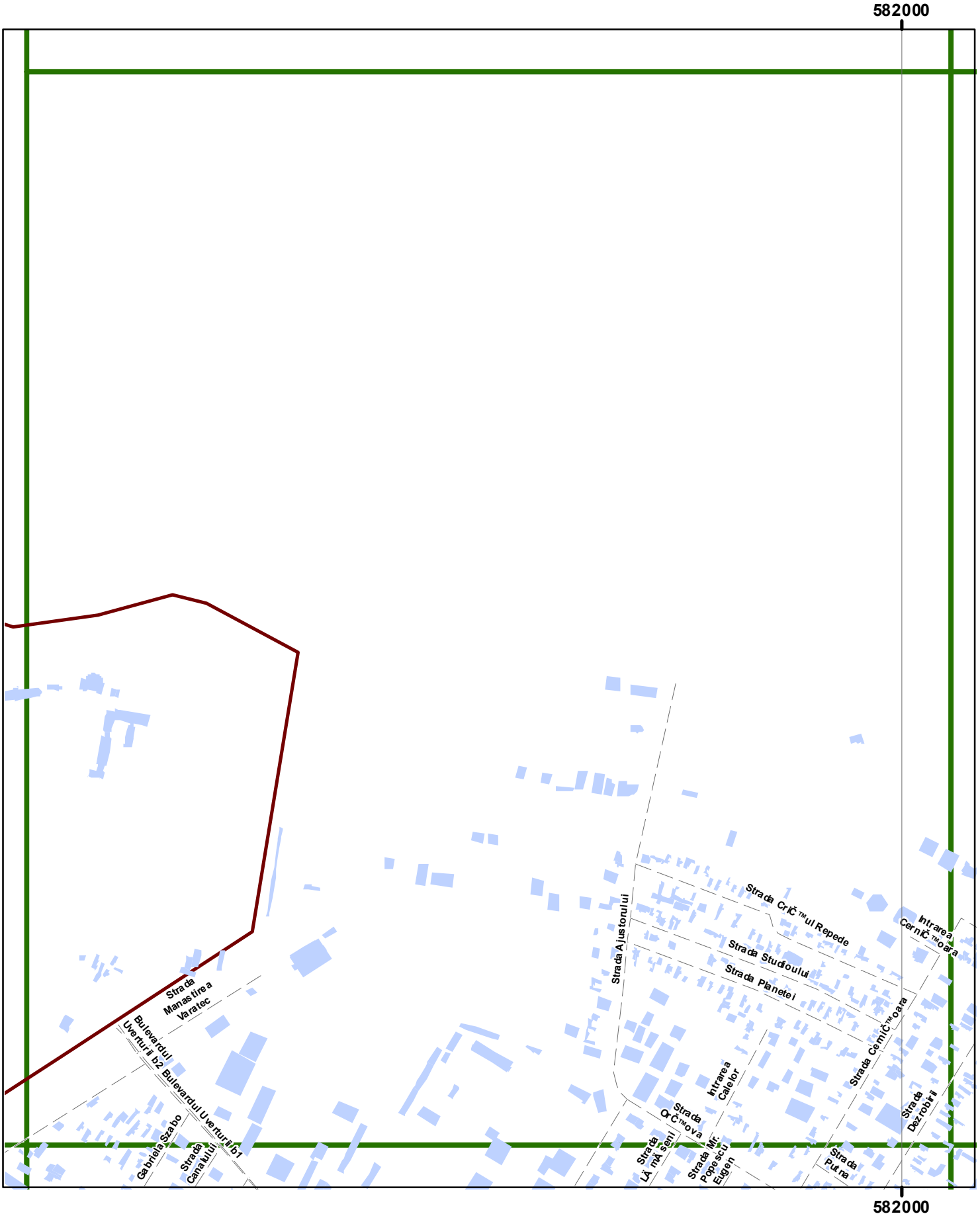

N

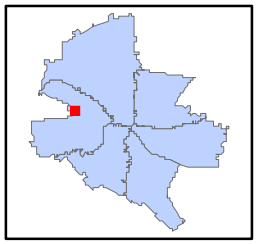

Harta de zgomot de conflict

Zona detaliată 091

Municipiul București,
RO081 București 250000
Zgomot trafic feroviar ușor (tramvai),
Indicator Ln

Legendă

dB

- <= -5
- -4.9 - 0
- 0.1 - 5
- >= 5.1

0 0.08 0.16 Km

Beneficiar Primăria Municipiului București
Realizat Accon Environmental Consultants

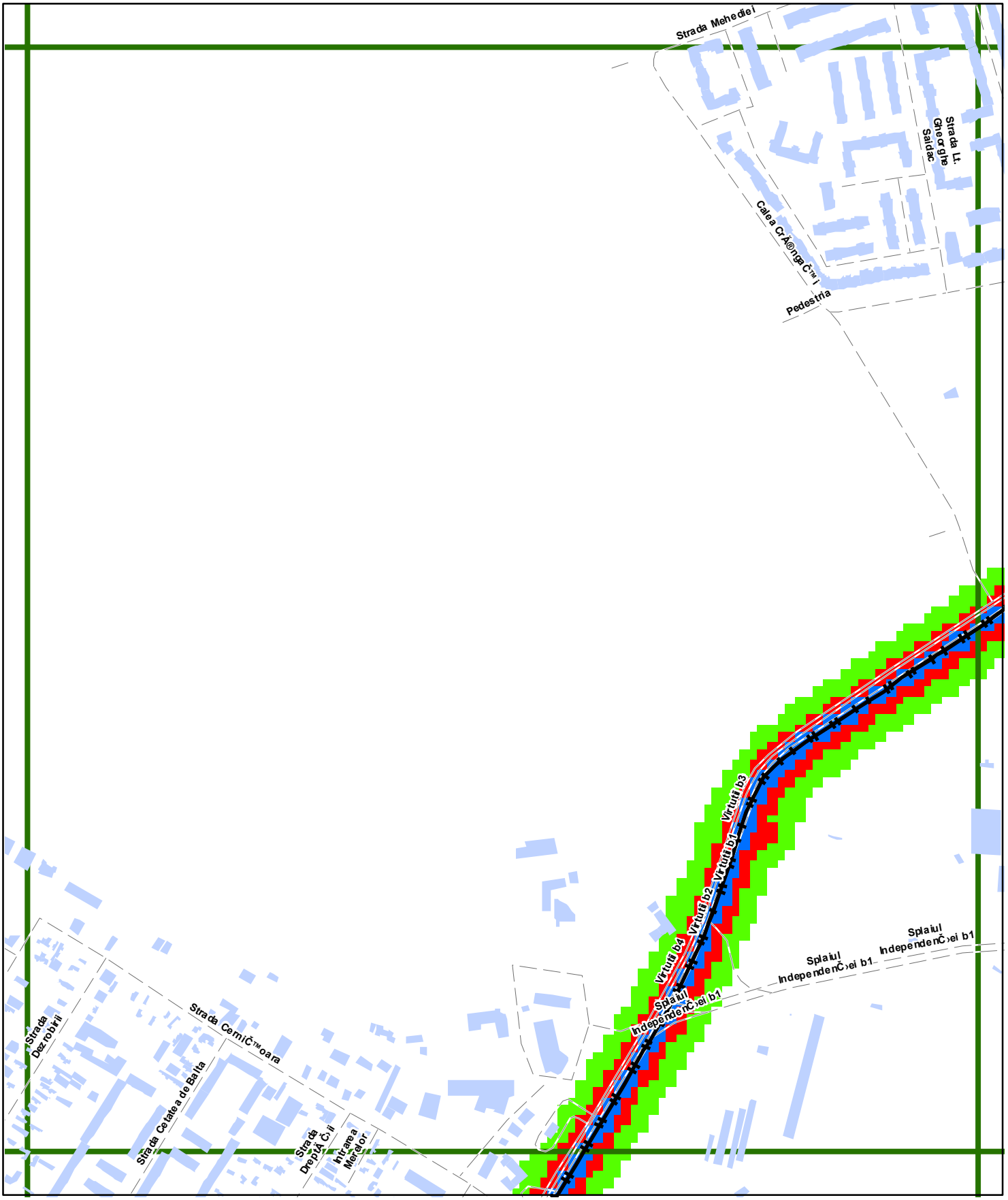

N

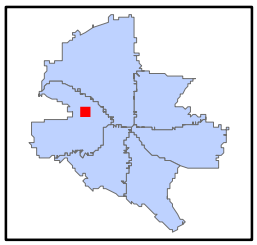

Harta de zgomot de conflict

Zona detaliată 092

Municipiul Bucureşti,
RO081 Bucureşti 250000
Zgomot trafic feroviar uşor (tramvai),
Indicator Ln

Legendă

dB

- <= -5
- -4.9 - 0
- 0.1 - 5
- >= 5.1

0 0.08 0.16 Km

Beneficiar Primăria Municipiului Bucureşti
Realizat Accon Environmental Consultants

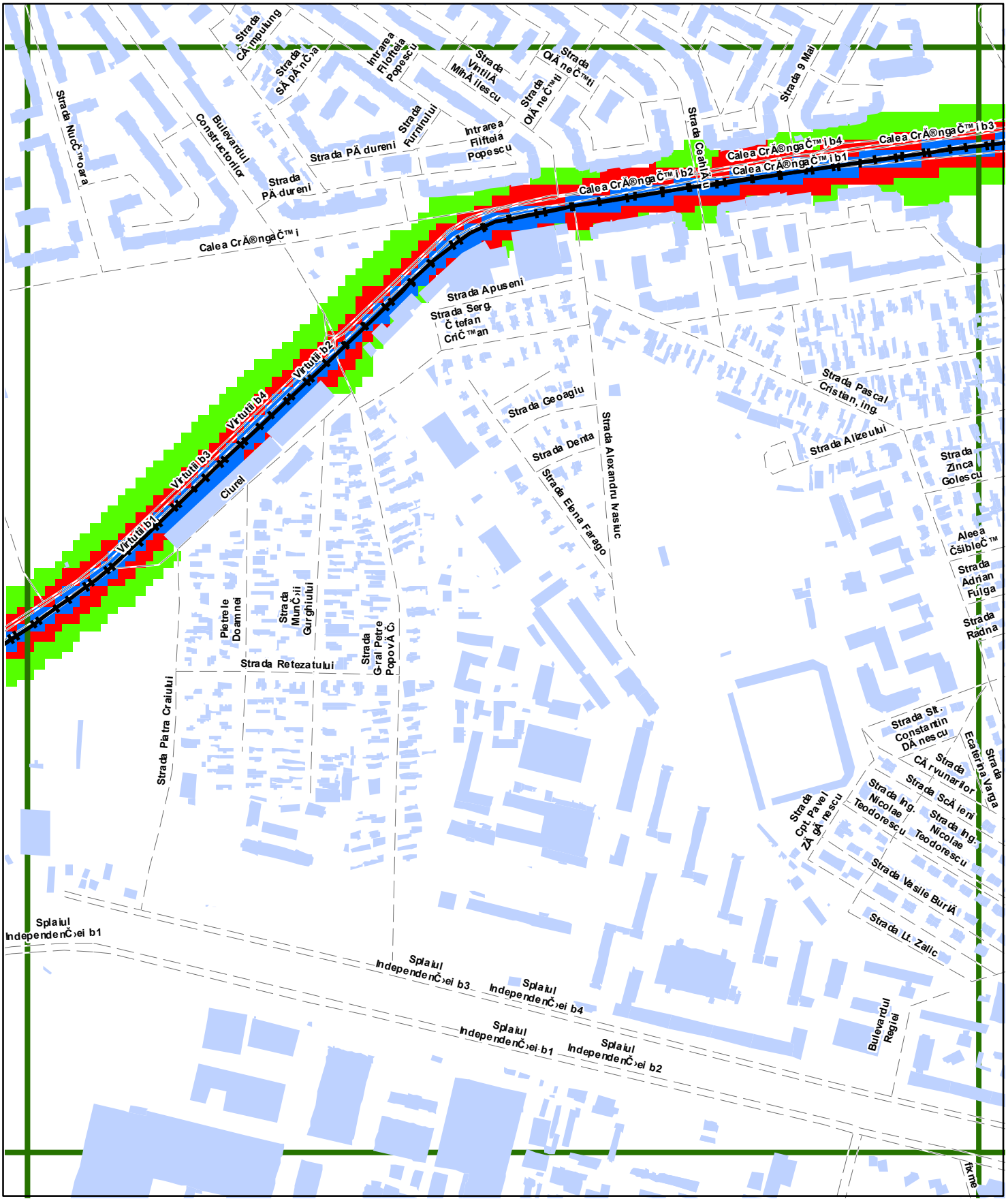

N

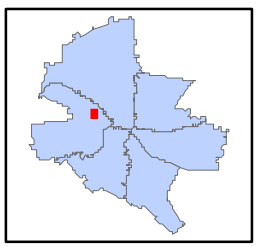

Harta de zgomot de conflict

Zona detaliată 093

Municipiul București,
RO081 București 250000
Zgomot trafic feroviar ușor (tramvai),
Indicator Ln

Legendă

dB

- <= -5
- -4.9 - 0
- 0.1 - 5
- >= 5.1

0 0.08 0.16 Km

Beneficiar Primăria Municipiului București
Realizat Accon Environmental Consultants

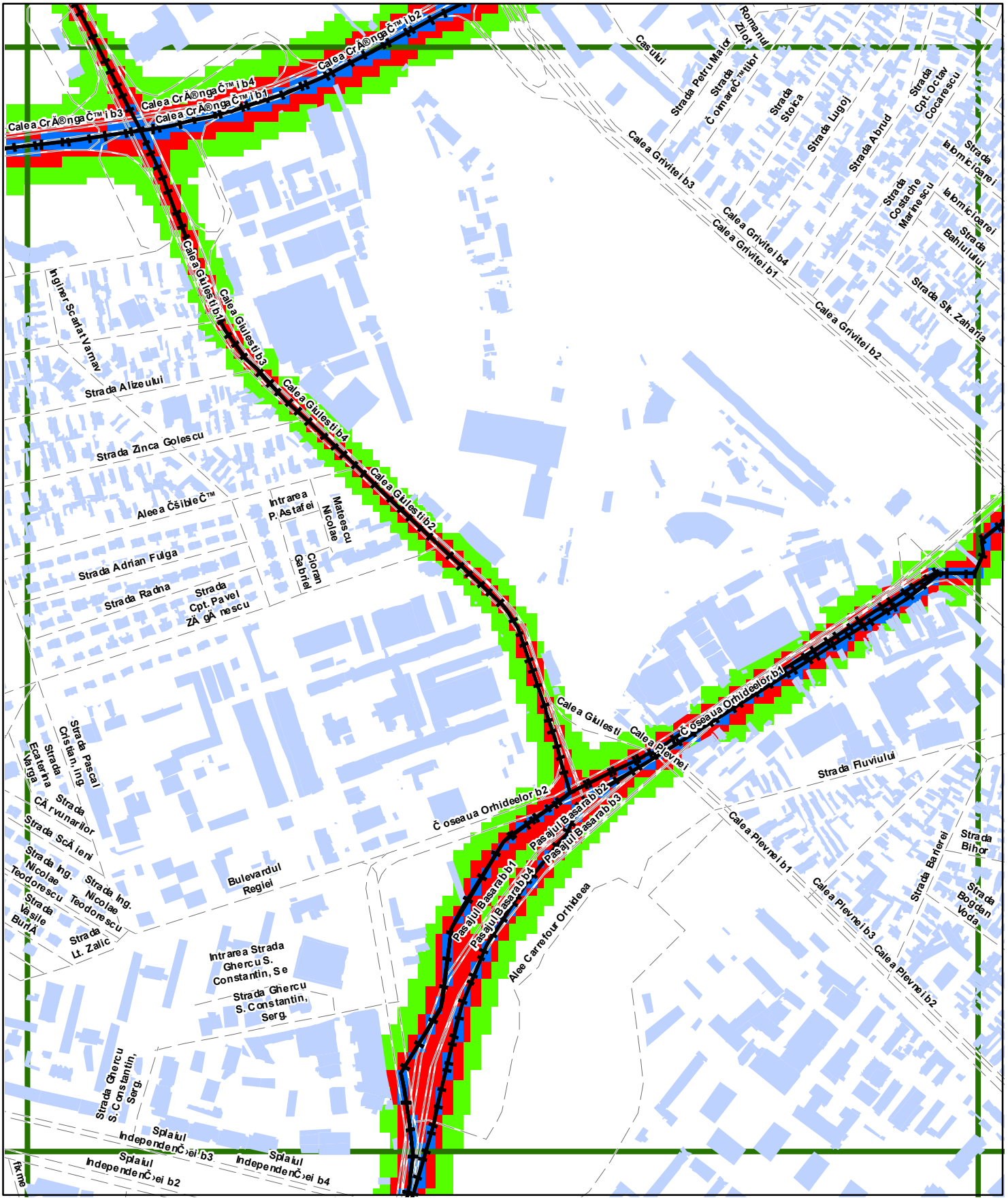

N

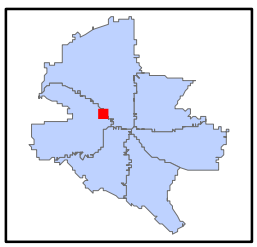

Harta de zgomot de conflict

Zona detaliată 094

Municipiul București,
RO081 București 250000
Zgomot trafic feroviar ușor (tramvai),
Indicator Ln

Legendă

dB

- <= -5
- -4.9 - 0
- 0.1 - 5
- >= 5.1

0 0.08 0.16 Km

Beneficiar Primăria Municipiului București
Realizat Accon Environmental Consultants

586000

Strada Teodosie Rădeanu
Strada Teodosie Rădeanu
Strada Costache Marinescu
Strada Petru Maior
Strada Ion Neculce
Strada Alexandru Campeanu
Strada Gral. Barbu Vlădoianu
Bulevardul Banu Manta
Strada Pictor Henția Sava
Strada Constantin Caracas
Strada Artur Vatteleanu
Strada Scărlătescu
Strada Maria Moșu Hagi
Bulevardul Ion Mihalache b4
Strada Văleа Mărului
Strada Comana
Strada Ialomicioarei
Strada Ialomicioarei
Strada Bahlului
Strada Sfânt Zaharia
Strada Constantinide G.
Strada Gral. Constantinide G.
Strada Lebedei
Bulevardul Banu Manta
Strada Nicolae Titulescu
Șoseaua Nicolae Titulescu b2
Șoseaua Nicolae Titulescu b4
Șoseaua Nicolae Titulescu b1
Șoseaua Nicolae Titulescu b3
Șoseaua Nicolae Titulescu
Cojești
Strada Iacob Felix
Pasajul Basarab b4
Pasajul Basarab b2
Calea Griviței b3
Strada Miron Costin
Strada Petru Rareș
Alexandru Ioan Cuza
Strada Grigore Alexandrescu
Veronica Micle
Strada Veronica Micle
Strada Mărțișor
Strada Iacob Felix
Dragoslavele
Strada Iacob Negruzzi
Strada Depărățeanu
Strada Bianu
Strada Constantin Didescu
Strada Paul Ionescu
Strada C. C. Arion
Strada P. Poni
Strada Tarușanu
Calea Griviței b2
Șoseaua Orhideelor b2
Strada Fluviului
Calea Griviței b4
Bulevardul Duca D. Gheorghe, Ing. b1
Bulevardul Duca D. Gheorghe, Ing. b2
Strada Vămii
Piața Buzești
Strada Elizeu
Șoseaua Orhideelor b1
Strada Polizu Gheorghe
Calea Griviței b3
Strada Banat
Strada Bihor
Calea Griviței b1
Piața Gării de Nord
Strada Bogdan Voda
Inst. Medico Militar
Strada Ing. Pisoni
Strada Vespasian
Strada Lunca Ni
Strada Ateliere
Strada Berzei
Strada Popa Tatu
Strada B. Parcălabul
Piața Haralambie Botescu
Calea Plevnei b2
Strada Margineşti
Strada Dardee
Strada C. Bălescu
Bulevardul Dinicu Golescu
Piața Gării de Nord
Strada Dr. Ratiu
Strada Austria
Strada Costache
Strada Witting
Calea Plevnei b1
Calea Plevnei b3
Strada B. Parcălabul

586000

N

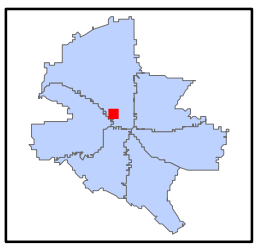

Harta de zgomot de conflict

Zona detaliată 095

Municipiul București,
RO081 București 250000
Zgomot trafic feroviar ușor (tramvai),
Indicator Ln

Legendă

dB

- <= -5
- -4.9 - 0
- 0.1 - 5
- >= 5.1

0 0.08 0.16 Km

Beneficiar Primăria Municipiului București
Realizat Accon Environmental Consultants

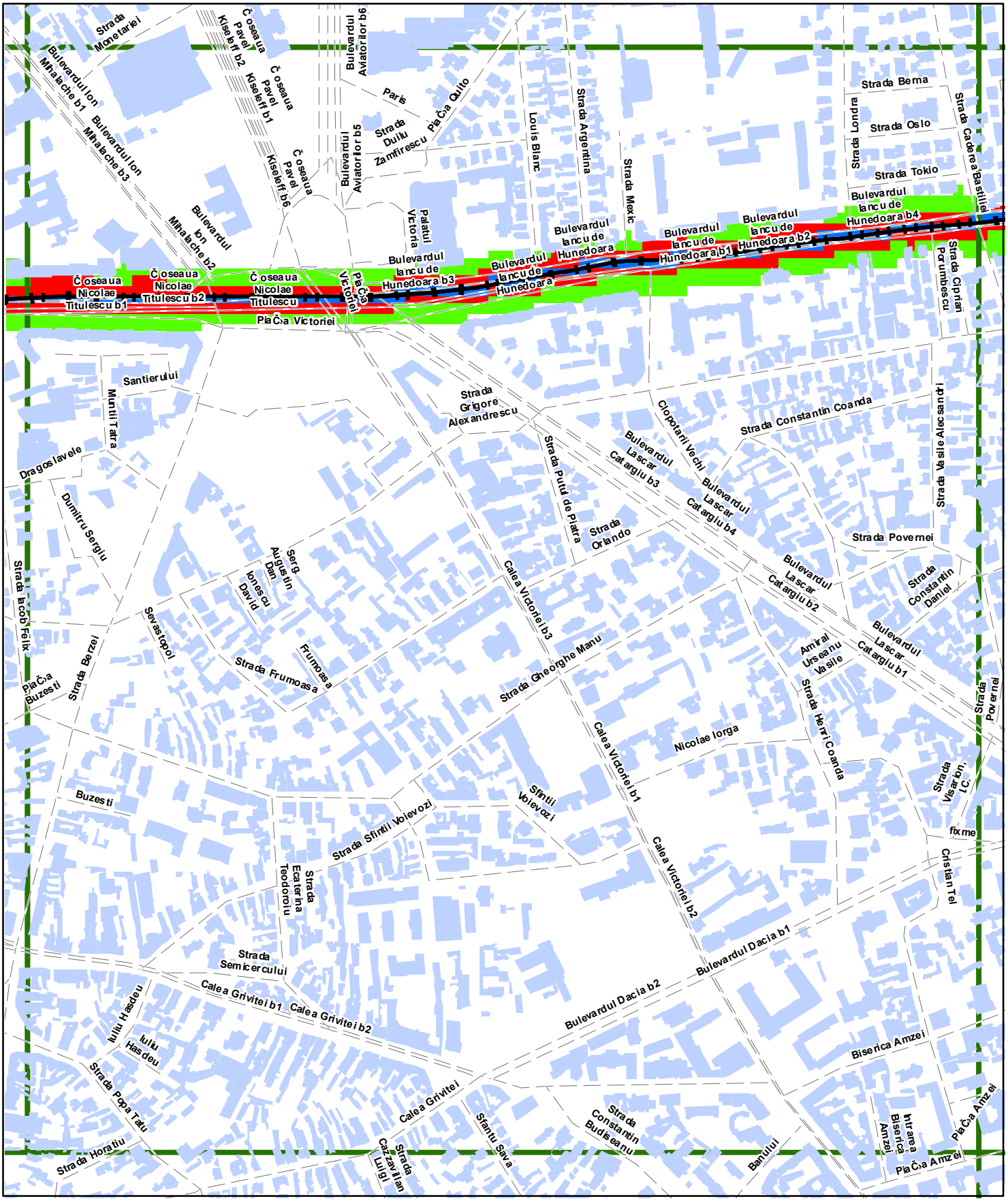

N

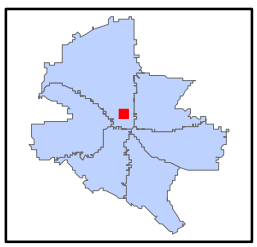

Harta de zgomot de conflict

Zona detaliată 096

Municipiul București,
RO081 București 250000
Zgomot trafic feroviar ușor (tramvai),
Indicator Ln

Legendă

dB

- <= -5
- -4.9 - 0
- 0.1 - 5
- >= 5.1

0 0.08 0.16 Km

Beneficiar Primăria Municipiului București
Realizat Accon Environmental Consultants

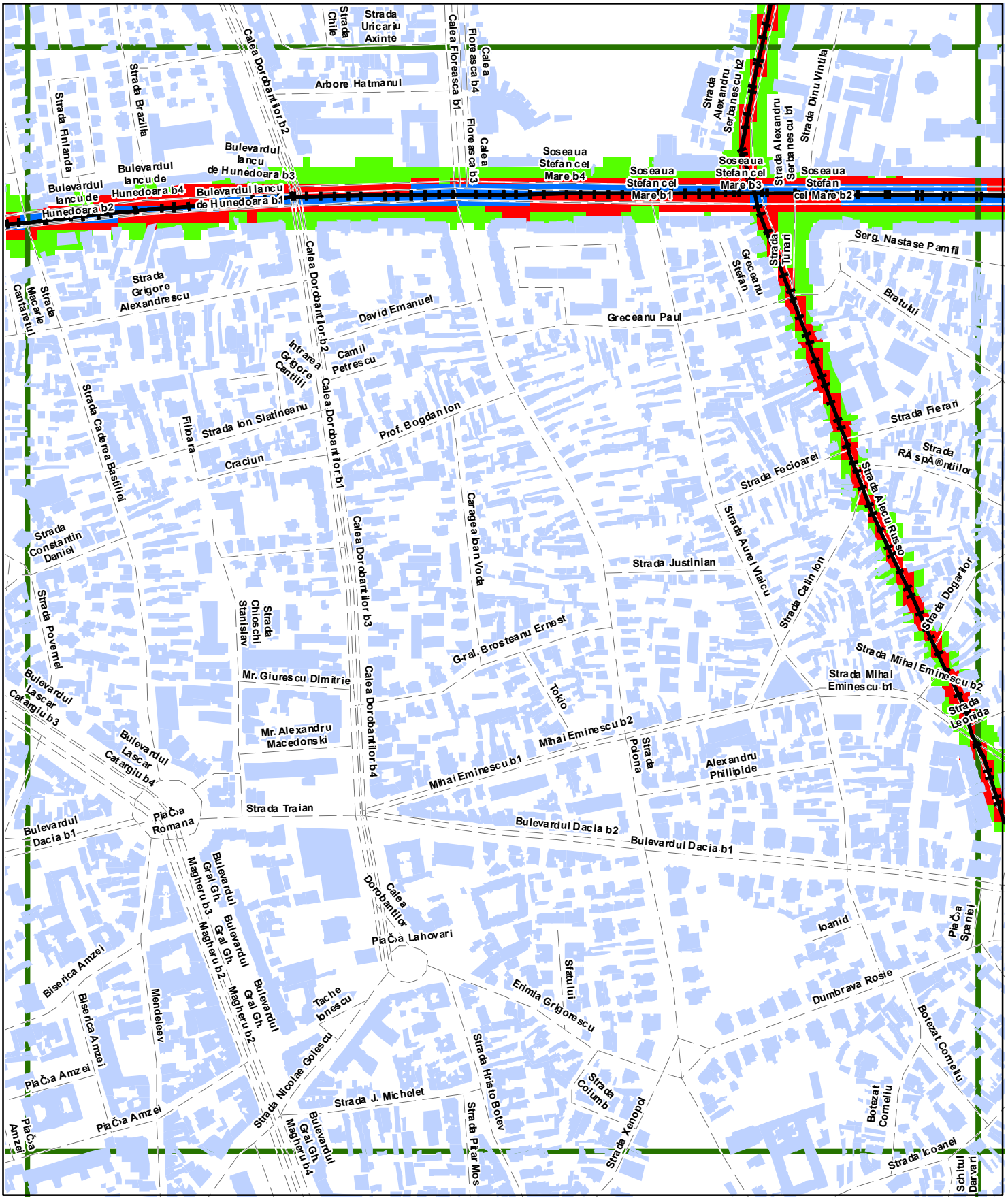

N

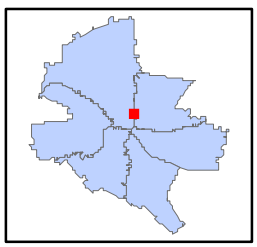

Harta de zgomot de conflict

Zona detaliată 097

Municipiul București,
RO081 București 250000
Zgomot trafic feroviar ușor (tramvai),
Indicator Ln

Legendă

dB

- <= -5
- -4.9 - 0
- 0.1 - 5
- >= 5.1

0 0.08 0.16 Km

Beneficiar Primăria Municipiului București
Realizat Accon Environmental Consultants

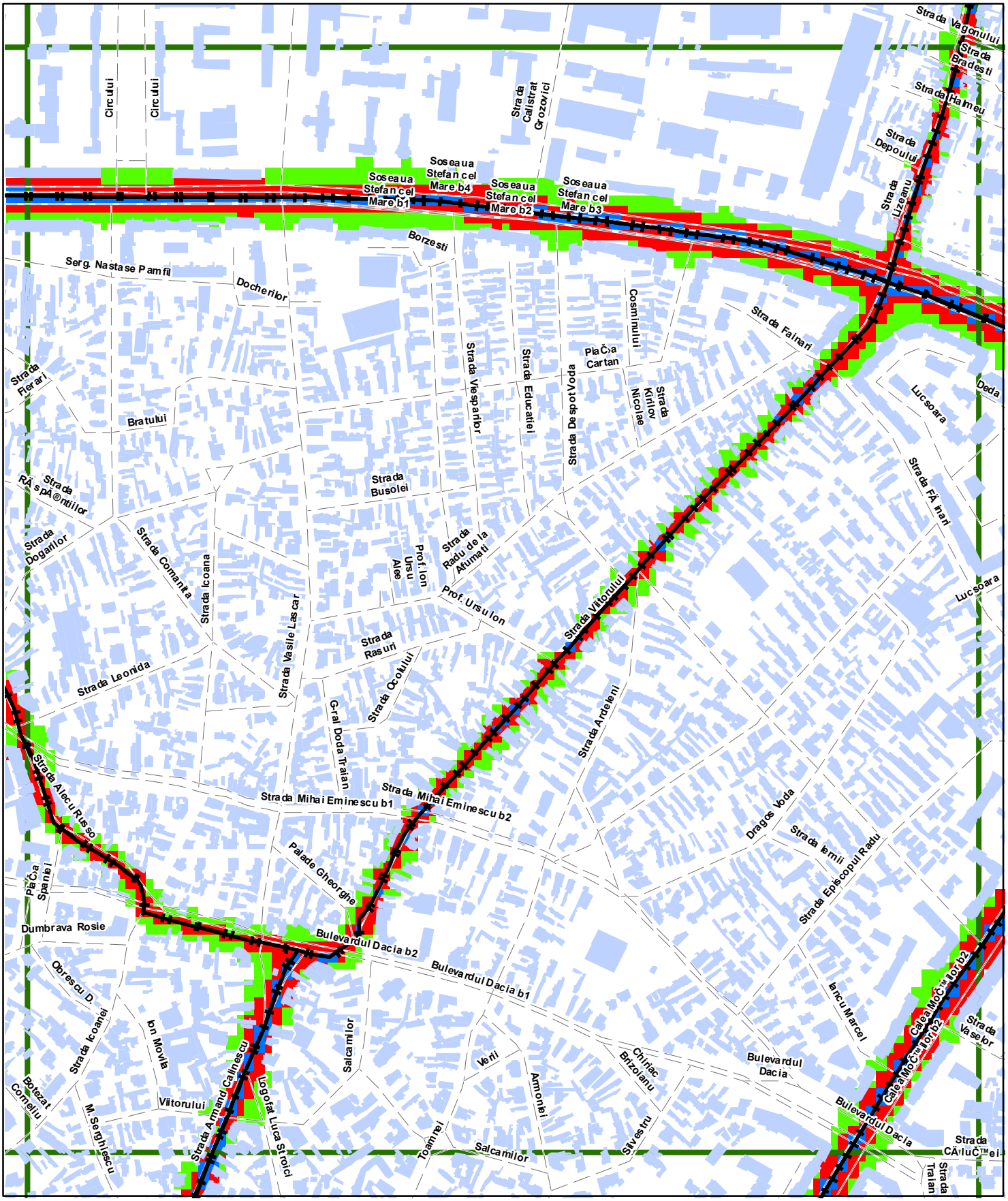

N

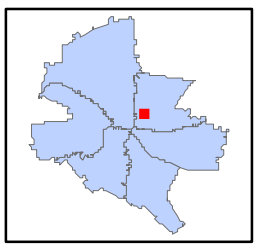

Harta de zgomot de conflict

Zona detaliată 098

Municipiul București,
RO081 București 250000
Zgomot trafic feroviar ușor (tramvai),
Indicator Ln

Legendă

dB

- <= -5
- -4.9 - 0
- 0.1 - 5
- >= 5.1

0 0.08 0.16 Km

Beneficiar Primăria Municipiului București
Realizat Accon Environmental Consultants

590000

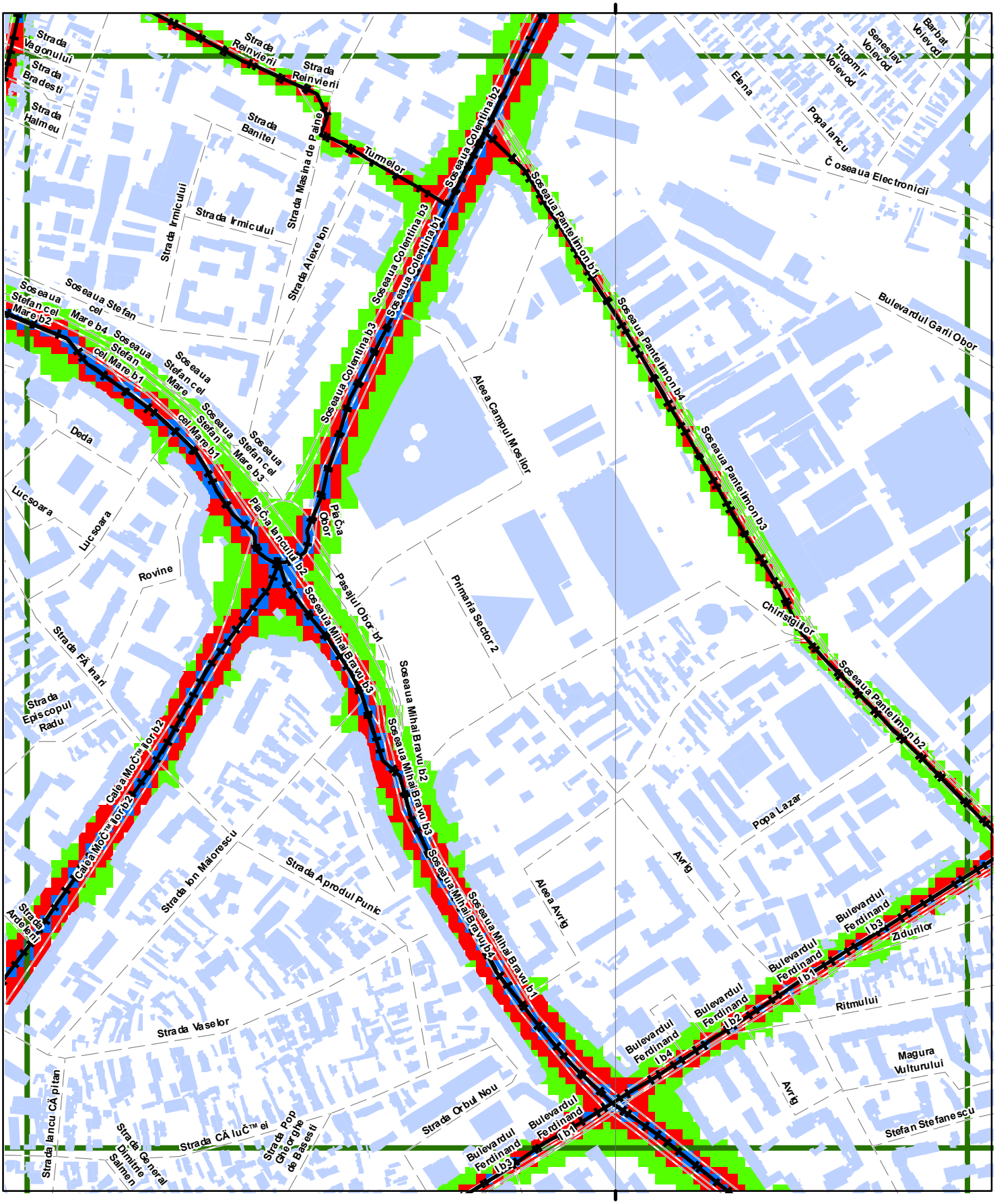

590000

N

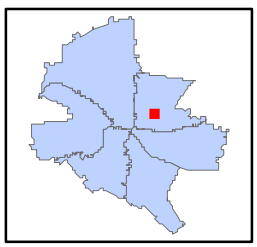

Harta de zgomot de conflict

Zona detaliată 099

Municipiul București,
RO081 București 250000
Zgomot trafic feroviar ușor (tramvai),
Indicator Ln

Legendă

dB

- <= -5
- -4.9 - 0
- 0.1 - 5
- >= 5.1

0 0.08 0.16 Km

Beneficiar Primăria Municipiului București
Realizat Accon Environmental Consultants

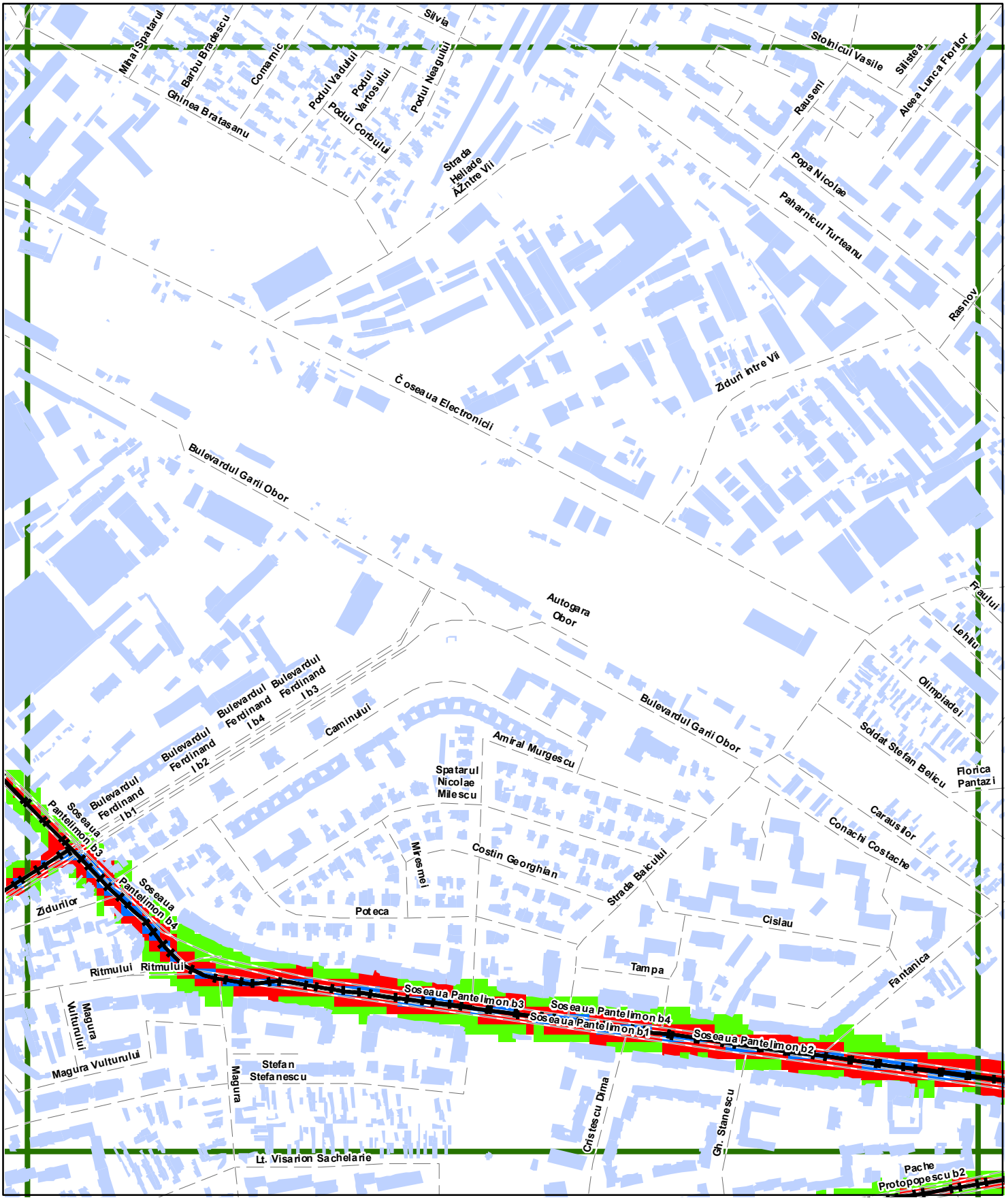

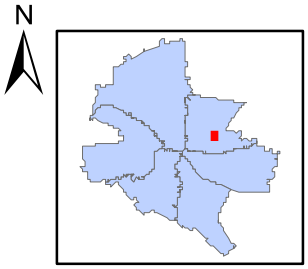

Harta de zgomot de conflict

Zona detaliată 100

Municipiul București,
RO081 București 250000
Zgomot trafic feroviar ușor (tramvai),
Indicator Ln

Legendă

dB

- <= -5
- -4.9 - 0
- 0.1 - 5
- >= 5.1

0 0.08 0.16 Km

Beneficiar Primăria Municipiului București
Realizat Accon Environmental Consultants

N

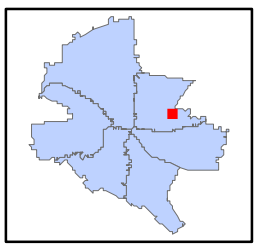

Harta de zgomot de conflict

Zona detaliată 101

Municipiul București,
RO081 București 250000
Zgomot trafic feroviar ușor (tramvai),
Indicator Ln

Legendă

dB

- <= -5
- -4.9 - 0
- 0.1 - 5
- >= 5.1

0 0.08 0.16 Km

Beneficiar Primăria Municipiului București
Realizat Accon Environmental Consultants

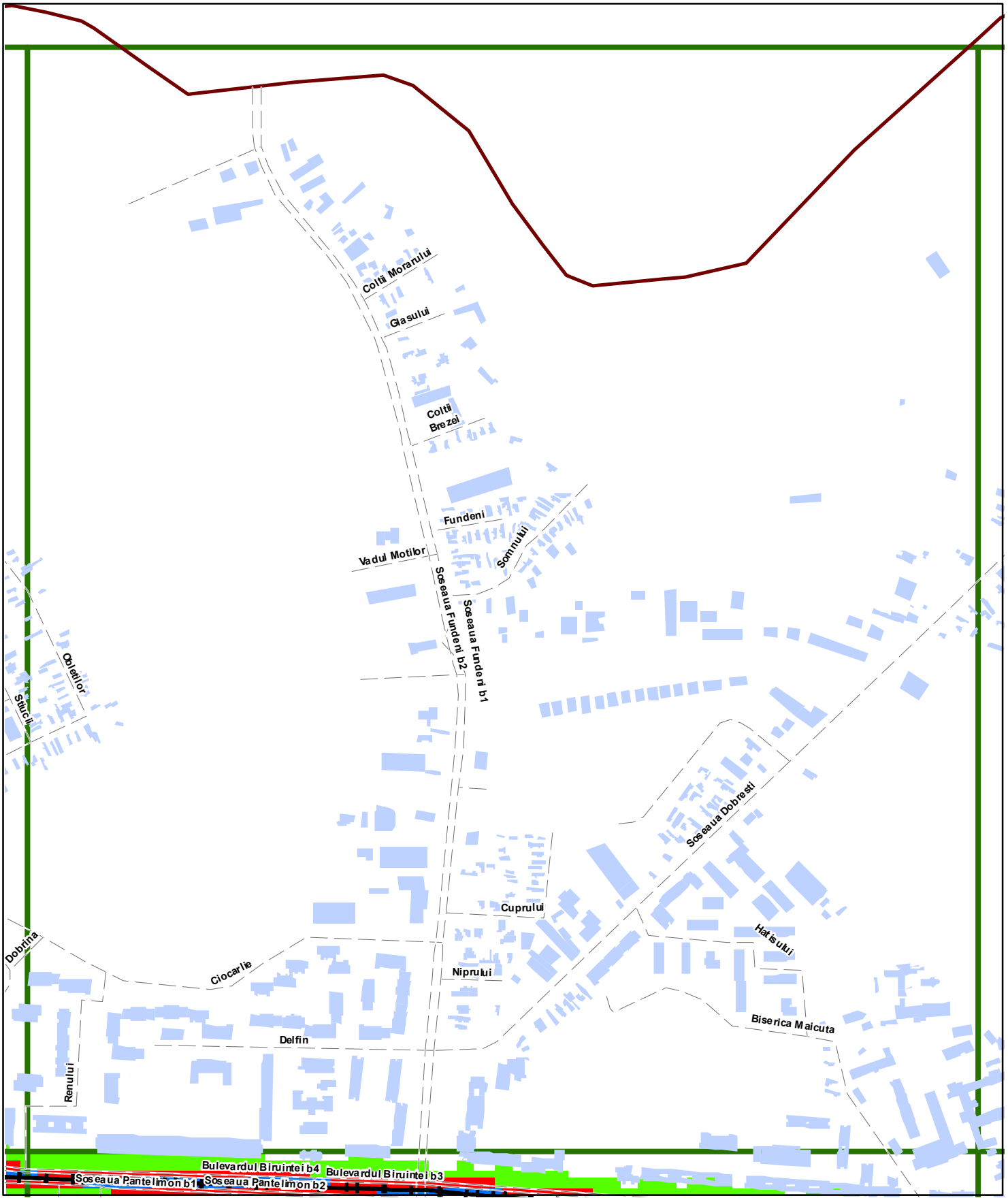

N

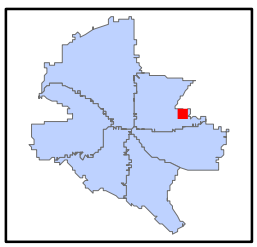

Harta de zgomot de conflict

Zona detaliată 102

Municipiul București,
RO081 București 250000
Zgomot trafic feroviar ușor (tramvai),
Indicator Ln

Legendă

dB

- <= -5
- -4.9 - 0
- 0.1 - 5
- >= 5.1

0 0.08 0.16 Km

Beneficiar Primăria Municipiului București
Realizat Accon Environmental Consultants

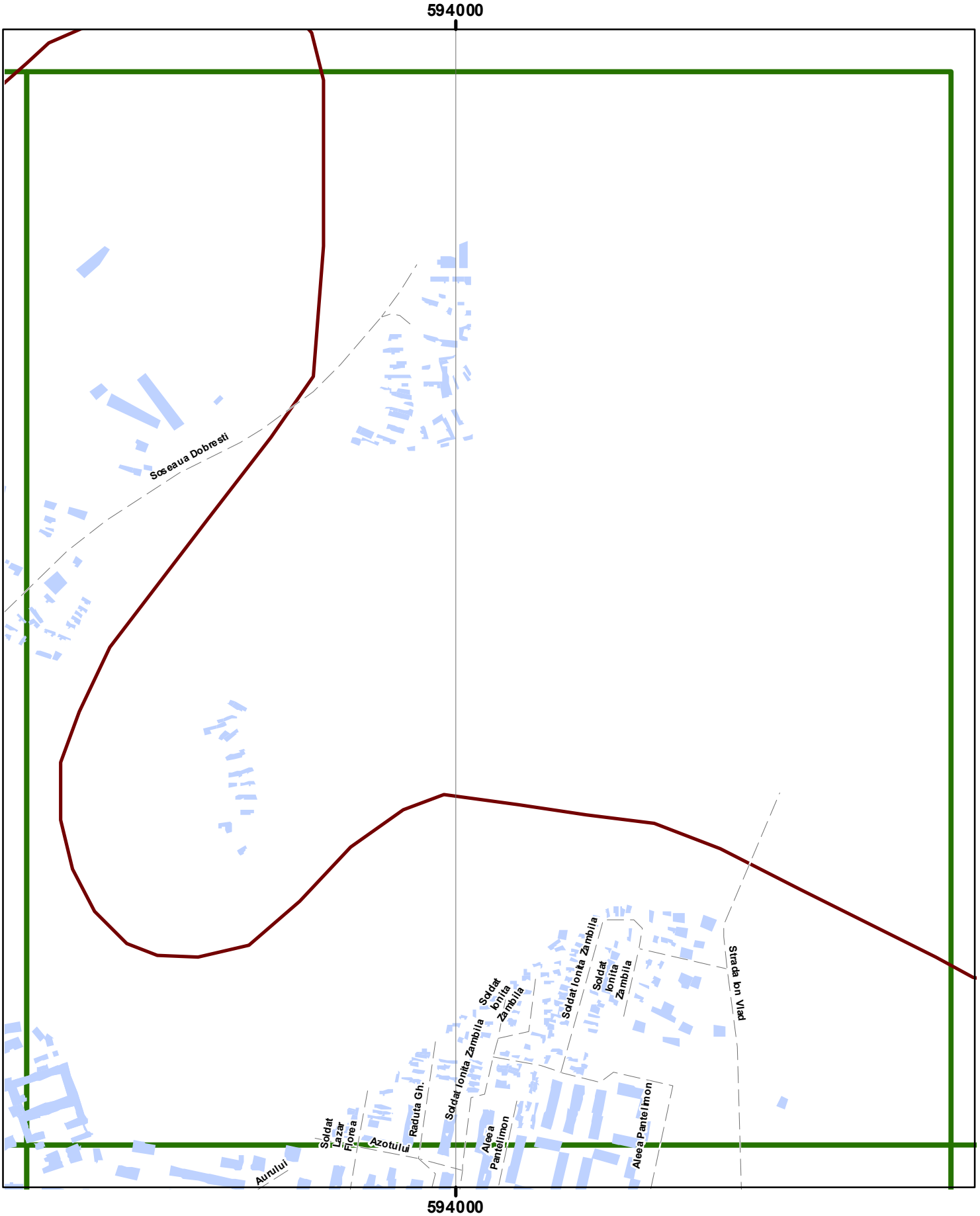

N

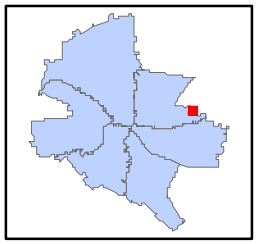

Harta de zgomot de conflict

Zona detaliată 103

Municipiul București,
RO081 București 250000
Zgomot trafic feroviar ușor (tramvai),
Indicator Ln

Legendă

dB

- <= -5
- -4.9 - 0
- 0.1 - 5
- >= 5.1

0 0.08 0.16 Km

Beneficiar Primăria Municipiului București
Realizat Accon Environmental Consultants

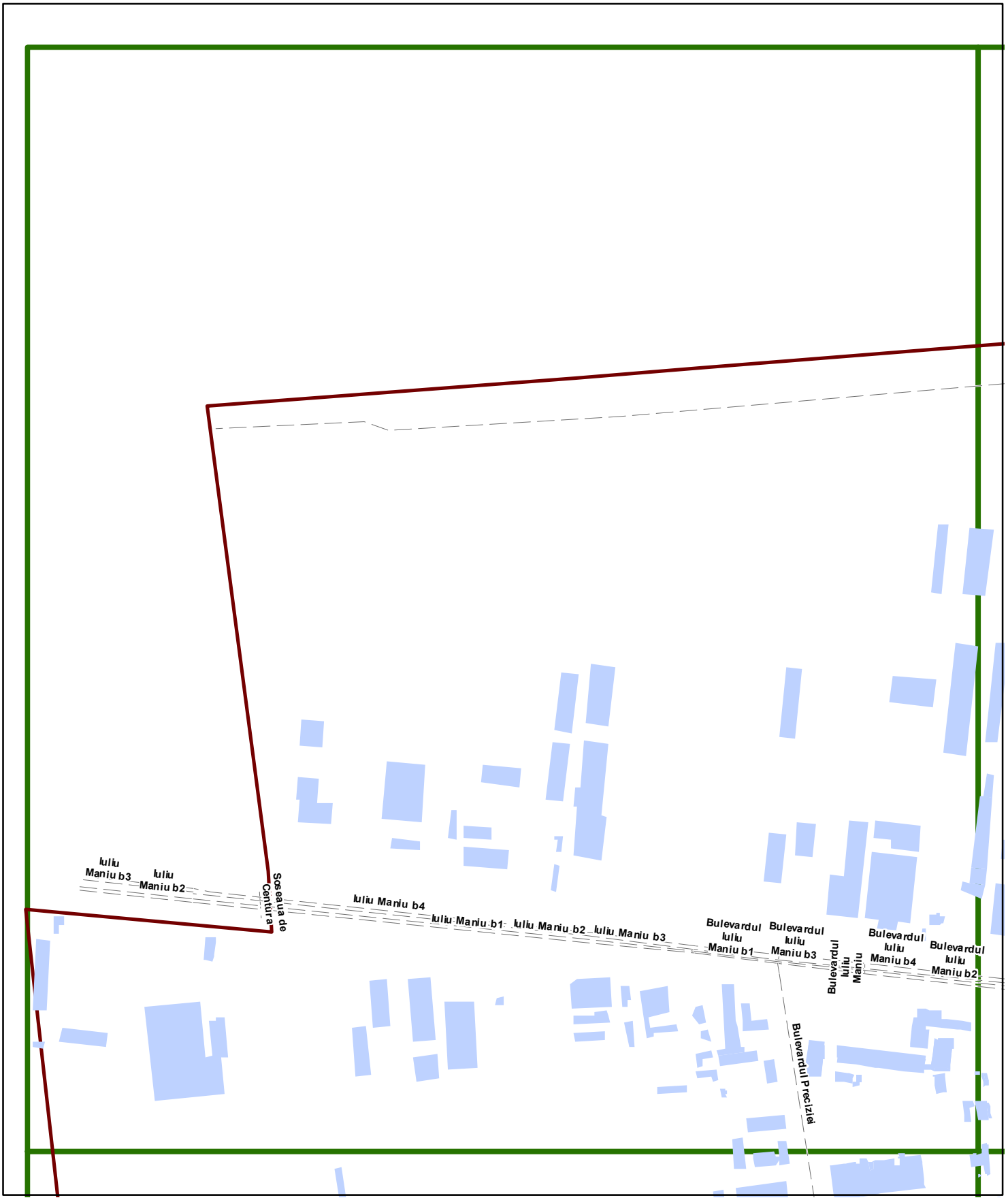

N

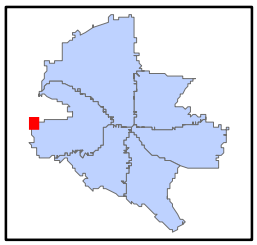

Harta de zgomot de conflict

Zona detaliată 105

Municipiul București,
RO081 București 250000
Zgomot trafic feroviar ușor (tramvai),
Indicator Ln

Legendă

dB

- <= -5
- -4.9 - 0
- 0.1 - 5
- >= 5.1

0 0.08 0.16 Km

Beneficiar Primăria Municipiului București
Realizat Accon Environmental Consultants

578000

Bulevardul Iuliu Maniu b1

Bulevardul Iuliu Maniu b4

Bulevardul Iuliu Maniu

Bulevardul Iuliu Maniu b3

Bulevardul Iuliu Maniu b2

Drumul Osiei

Bulevardul Iuliu Maniu

Pedestria

Rezidential

pedestria

578000

N

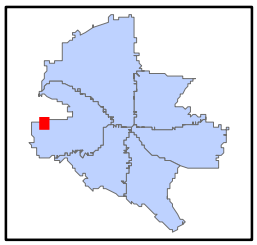

Harta de zgomot de conflict

Zona detaliată 106

Municipiul București,
RO081 București 250000
Zgomot trafic feroviar ușor (tramvai),
Indicator Ln

Legendă

dB

- <= -5
- -4.9 - 0
- 0.1 - 5
- >= 5.1

0 0.08 0.16 Km

Beneficiar Primăria Municipiului București
Realizat Accon Environmental Consultants

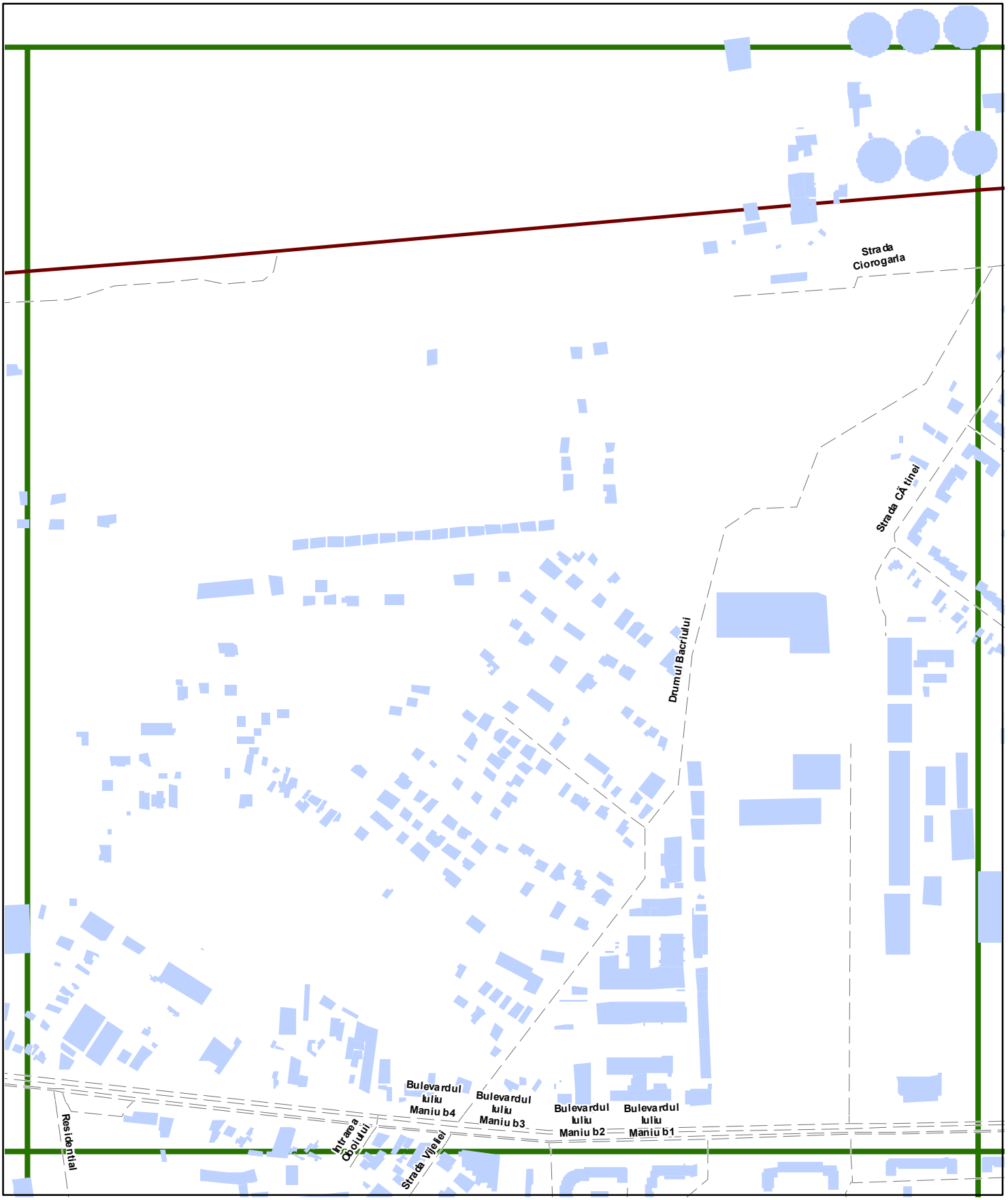

N

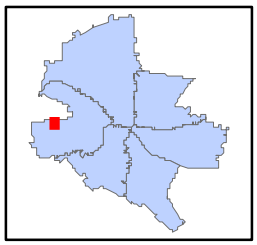

Harta de zgomot de conflict

Zona detaliată 107

Municipiul București,
RO081 București 250000
Zgomot trafic feroviar ușor (tramvai),
Indicator Ln

Legendă

dB

- <= -5
- -4.9 - 0
- 0.1 - 5
- >= 5.1

0 0.08 0.16 Km

Beneficiar Primăria Municipiului București
Realizat Accon Environmental Consultants

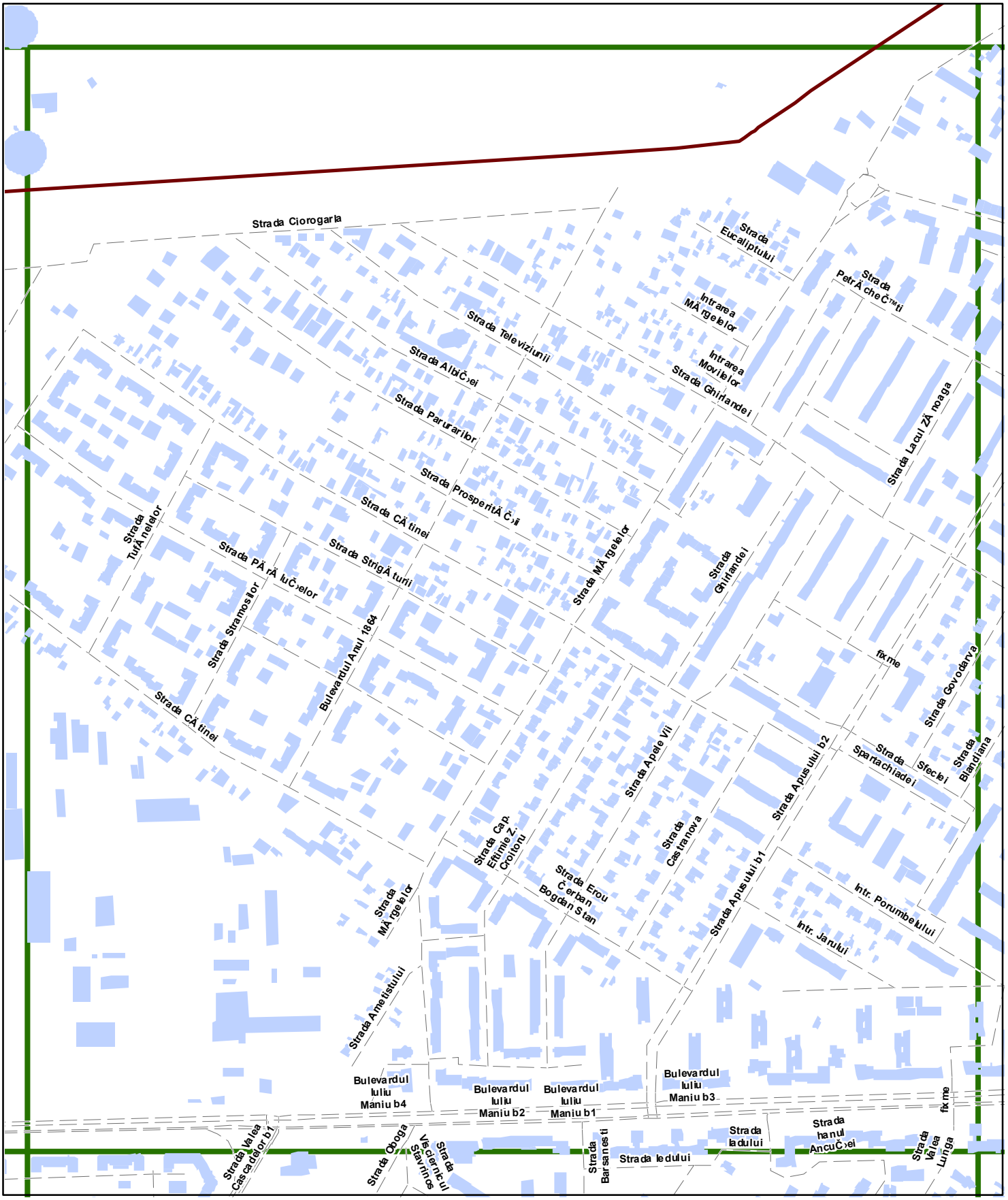

N

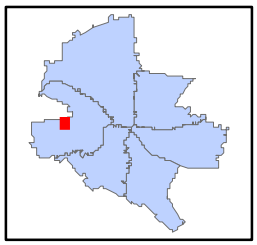

Harta de zgomot de conflict

Zona detaliată 108

Municipiul București,
RO081 București 250000
Zgomot trafic feroviar ușor (tramvai),
Indicator Ln

Legendă

dB

- <= -5
- -4.9 - 0
- 0.1 - 5
- >= 5.1

0 0.08 0.16 Km

Beneficiar Primăria Municipiului București
Realizat Accon Environmental Consultants

582000

Intrarea Căilor
Strada OrÃ™ova
Strada Putna
Strada Valea Cibinului
Intrarea Bolbocului
Strada LÃ mÃ seni
Strada Mr. Popescu Eugen
Strada Sporului
Strada Dezrobirii
Strada Gabriela Szabo
Strada Canatului
Strada FÃ gÃ dÃ u
Strada AleÃ™d
Strada MÃ rgelor
Strada Lacul ZÃ noaga
Strada Ajustorului
Strada Stupca
Strada BrÃ diÃ™ului
Strada Apusului b1
Strada PetrÃ cheÃ™ti
Strada Aragonitului
Bulevardul Uverturii b2
Intrarea FoÃ™netului
Bulevardul Uverturii b1
Calea Apeductului
Strada Apusului b2
Strada AleÃ™d
Strada Cimpoiului
Intrarea Pîtulicii
Intrarea Mecanicilor
Strada Estacadei
Strada CemiÃ™oara
Strada Lavandei
Strada GrinÃ›ieÃ™ului
Strada GrinÃ›ieÃ™ului
Strada Govdarva
Strada Ghirlandei
Strada Cetatea de Balta
Strada Dezrobirii
Strada Blandiana
Strada Floare RoÃ™ie
Strada CÃ lnic
Strada Elevului
Strada Dezrobirii
Strada Rosia Montana
Strada DreptÃ Ã™ii
Strada Ghiocelor
Strada Dagata
Strada Paulis
Strada Dealul Tuguleа
Strada Panificatiei
Intr. Porumbelului
PiaÃ™a Gorjului
PiaÃ™a Gorjului
Bulevardul Iuliu Maniu b4
Bulevardul Iuliu Maniu b2
Bulevardul Iuliu Maniu b1
Bulevardul Iuliu Maniu b3
fîrme
Strada Valea Lunga
Carboreanu George
Strada Moinesti
Strada Centuri
Aleea Zorelelor

582000

N

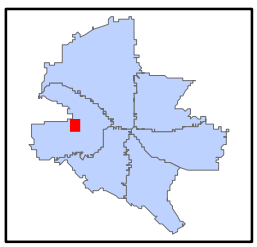

Harta de zgomot de conflict

Zona detaliată 109

Municipiul București,
RO081 București 250000
Zgomot trafic feroviar ușor (tramvai),
Indicator Ln

Legendă

dB

- <= -5
- -4.9 - 0
- 0.1 - 5
- >= 5.1

0 0.08 0.16 Km

Beneficiar Primăria Municipiului București
Realizat Accon Environmental Consultants

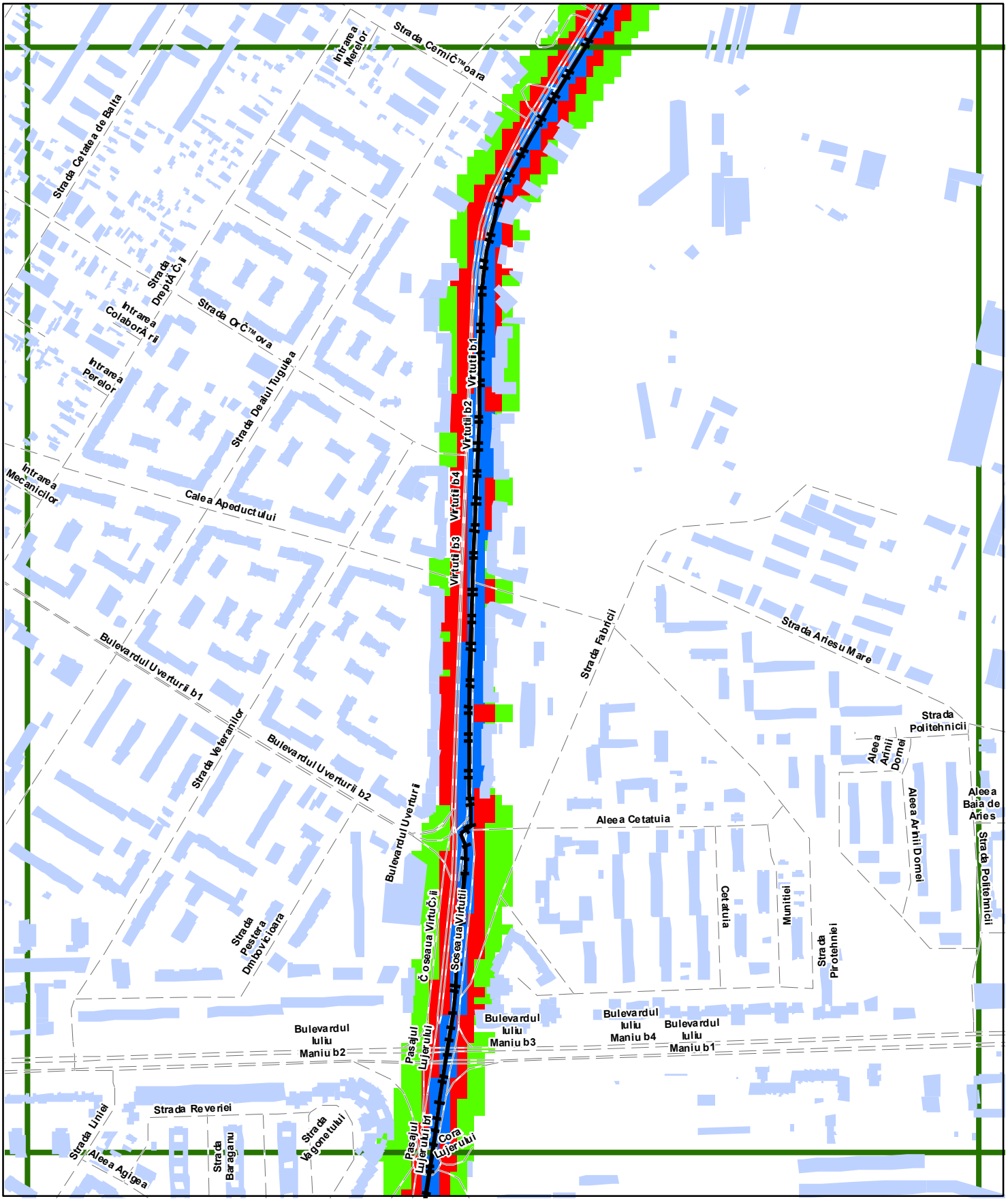

N

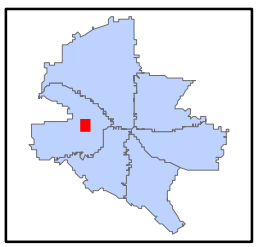

Harta de zgomot de conflict

Zona detaliată 110

Municipiul București,
RO081 București 250000
Zgomot trafic feroviar ușor (tramvai),
Indicator Ln

Legendă

dB

- <= -5
- -4.9 - 0
- 0.1 - 5
- >= 5.1

0 0.08 0.16 Km

Beneficiar Primăria Municipiului București
Realizat Accon Environmental Consultants

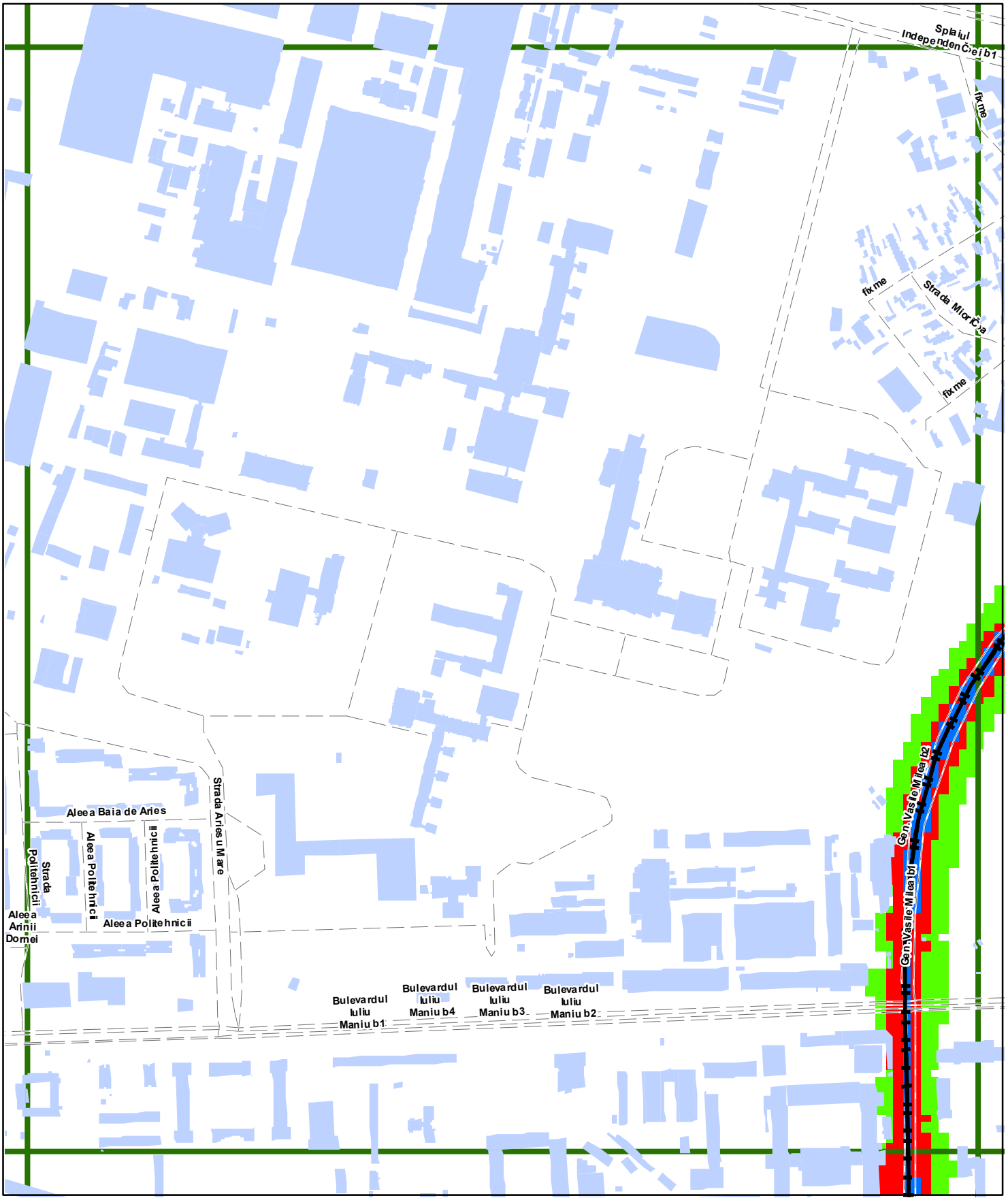

N

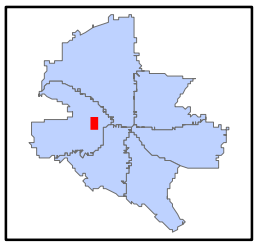

Harta de zgomot de conflict

Zona detaliată 111

Municipiul București,
RO081 București 250000
Zgomot trafic feroviar ușor (tramvai),
Indicator Ln

Legendă

dB

- <= -5
- -4.9 - 0
- 0.1 - 5
- >= 5.1

0 0.08 0.16 Km

Beneficiar Primăria Municipiului București
Realizat Accon Environmental Consultants

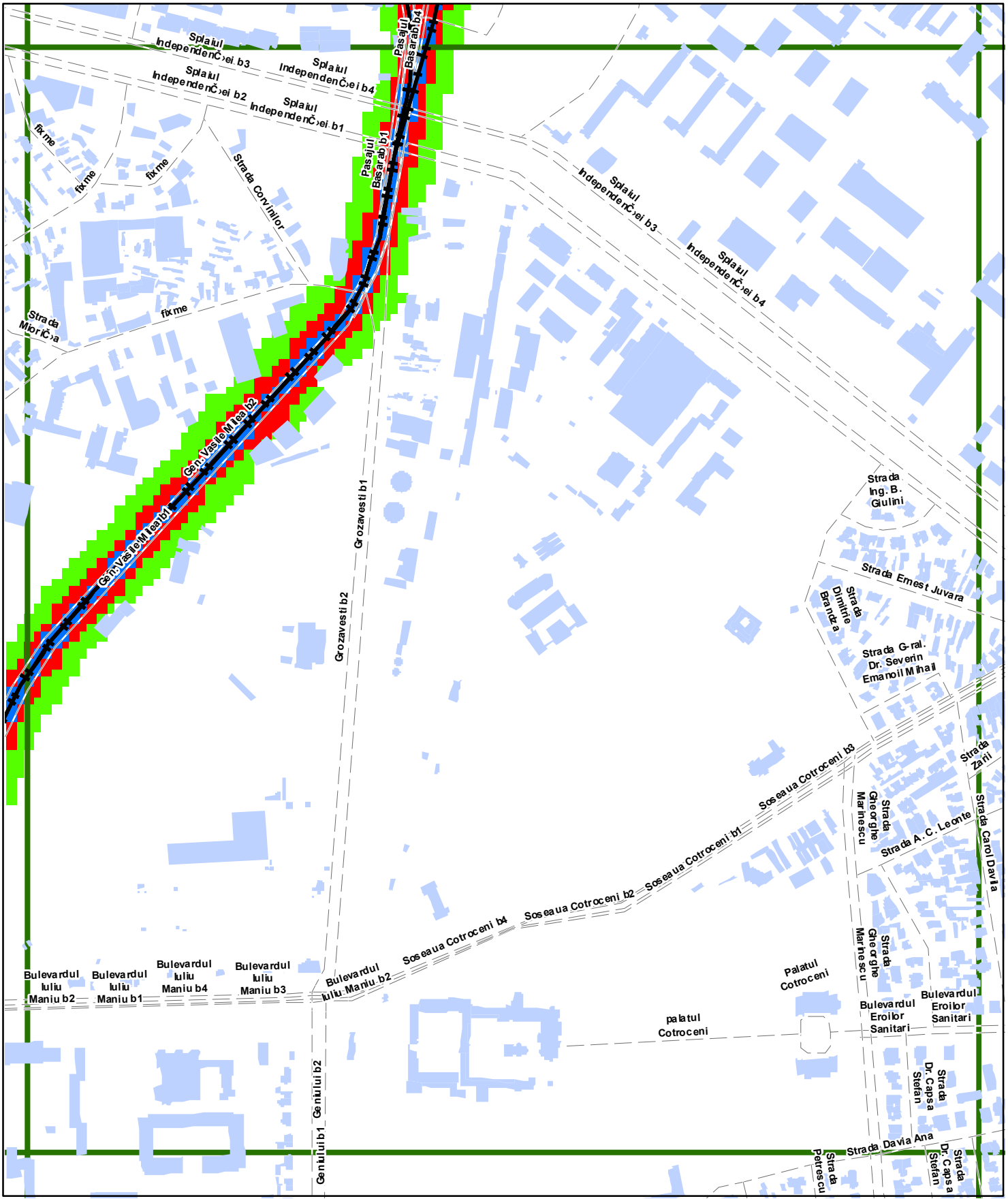

N

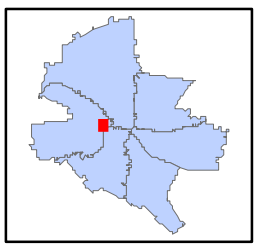

Harta de zgomot de conflict

Zona detaliată 112

Municipiul București,
RO081 București 250000
Zgomot trafic feroviar ușor (tramvai),
Indicator Ln

Legendă

dB

- <= -5
- -4.9 - 0
- 0.1 - 5
- >= 5.1

0 0.08 0.16 Km

Beneficiar Primăria Municipiului București
Realizat Accon Environmental Consultants

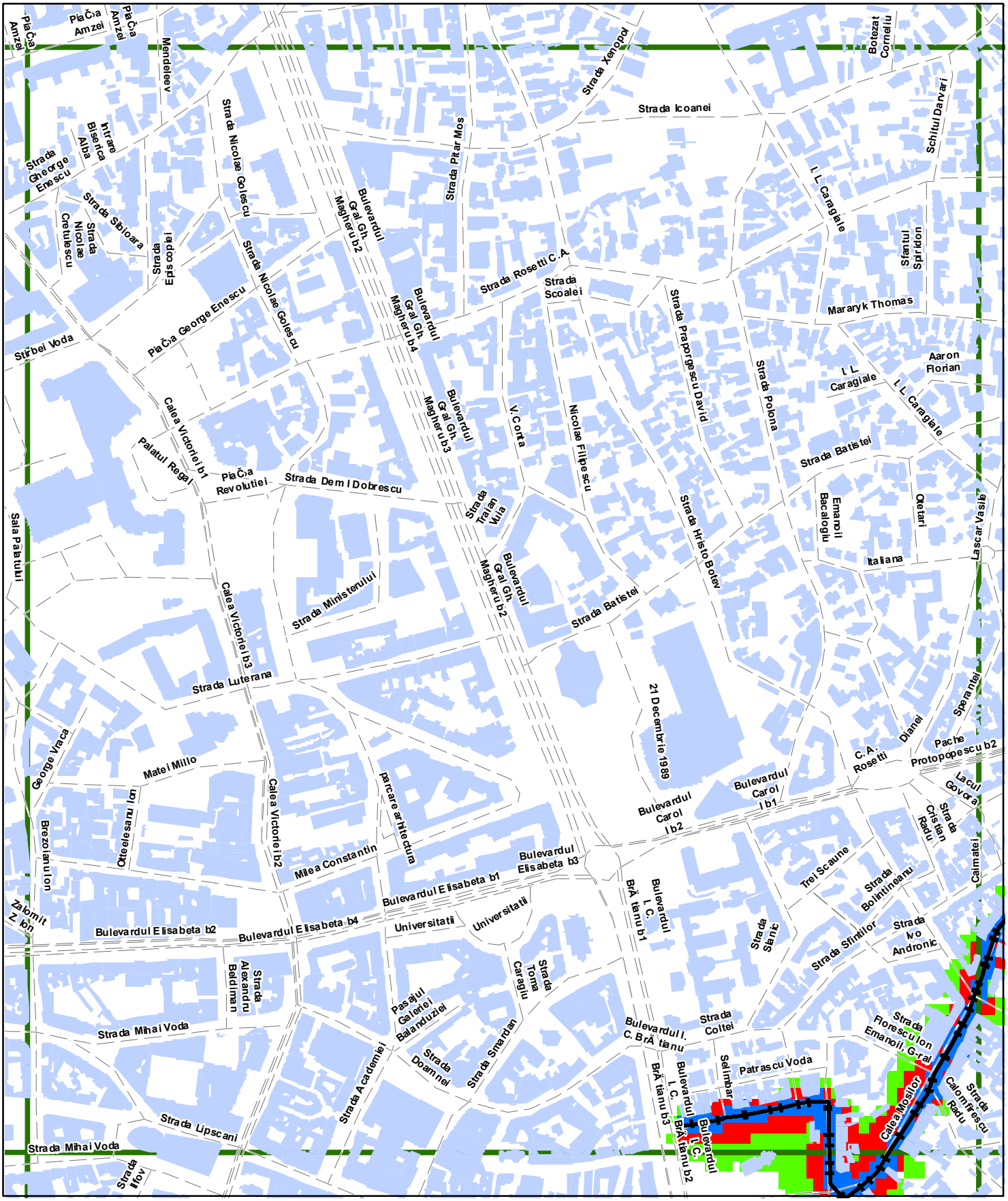

N

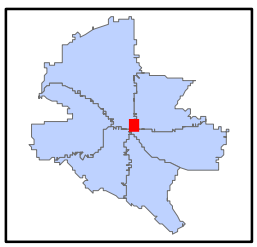

Harta de zgomot de conflict

Zona detaliată 115

Municipiul București,
RO081 București 250000
Zgomot trafic feroviar ușor (tramvai),
Indicator Ln

Legendă

dB

- <= -5
- -4.9 - 0
- 0.1 - 5
- >= 5.1

0 0.08 0.16 Km

Beneficiar Primăria Municipiului București
Realizat Accon Environmental Consultants

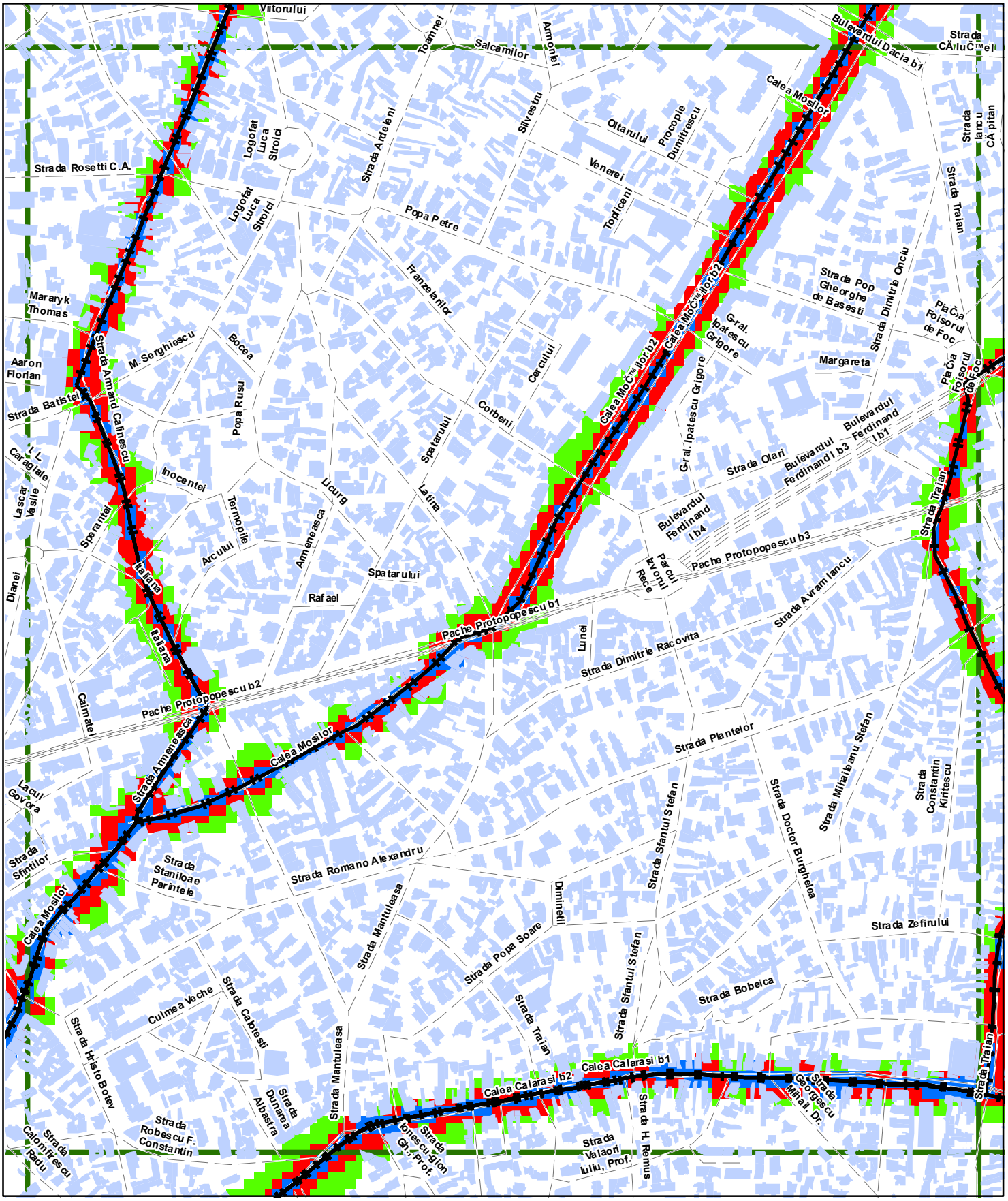

N

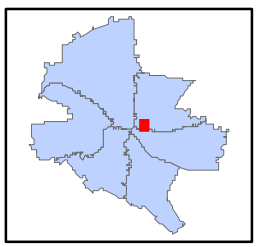

Harta de zgomot de conflict

Zona detaliată 116

Municipiul București,
RO081 București 250000
Zgomot trafic feroviar ușor (tramvai),
Indicator Ln

Legendă

dB

- <= -5
- -4.9 - 0
- 0.1 - 5
- >= 5.1

0 0.08 0.16 Km

Beneficiar Primăria Municipiului București
Realizat Accon Environmental Consultants

590000

Strada CÃluÈ™ei
Strada Orbul Nou
Stefan Stefanescu
Soseaua Mihai Bravu b4
Soseaua Mihai Bravu b2
Soseaua Mihai Bravu b3
Soseaua Mihai Bravu b1
Lt. Visarion Sachelarie
Avrig
Bulevardul Ferdinand I b1
Bulevardul Ferdinand I b3
Bulevardul Ferdinand I b4
Bulevardul Ferdinand I b2
Strada General Dimitrie Salmen
Strada Pop Gheorghe de Basesti
Strada Iancu CÃpitan
Strada Horei
Fluierului
Piata Iancului b3
Soseaua Mihai Bravu b1
Strada Ion Antonescu, Pictor
Strada Trajan
Strada Cpt. I. Vasilescu
Strada Vasile Stroescu
Lirei
Pache Protopopescu b1
Pache Protopopescu b2
Pache Protopopescu b3
Strada MÃtÃsari
Chendi Ilarie
Lunguletul
Matei Elina Voivod
Strada Balciului
Zlatescu Constantin
Strada Plantelor
Strada Matei Voievod
Strada Mecet
Tancu Ion
Timpului
Strada Rotunda
Strada Duzilor
Strada Inisor
Strada Agricultori
Strada Austrului
Strada Popa Nan
Strada Tepes Voda
Ciobanasului
Strada Visinilor
Strada Ciresului
Strada Budila
Strada Hiramului
Strada Orzari
Strada Zefirului
Strada Georgescu Mihail, Dr.
Strada Lt. Alex. Paulescu
Calea Calarasi b2
Intrarea Platon
Strada Haiduului
Calea Calarasi b1

590000

N

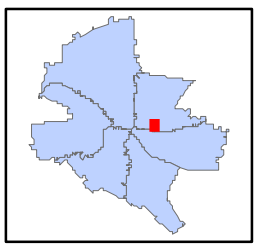

Harta de zgomot de conflict

Zona detaliată 117

Municipiul București,
RO081 București 250000
Zgomot trafic feroviar ușor (tramvai),
Indicator Ln

Legendă

dB

- <= -5
- -4.9 - 0
- 0.1 - 5
- >= 5.1

0 0.08 0.16 Km

Beneficiar Primăria Municipiului București
Realizat Accon Environmental Consultants

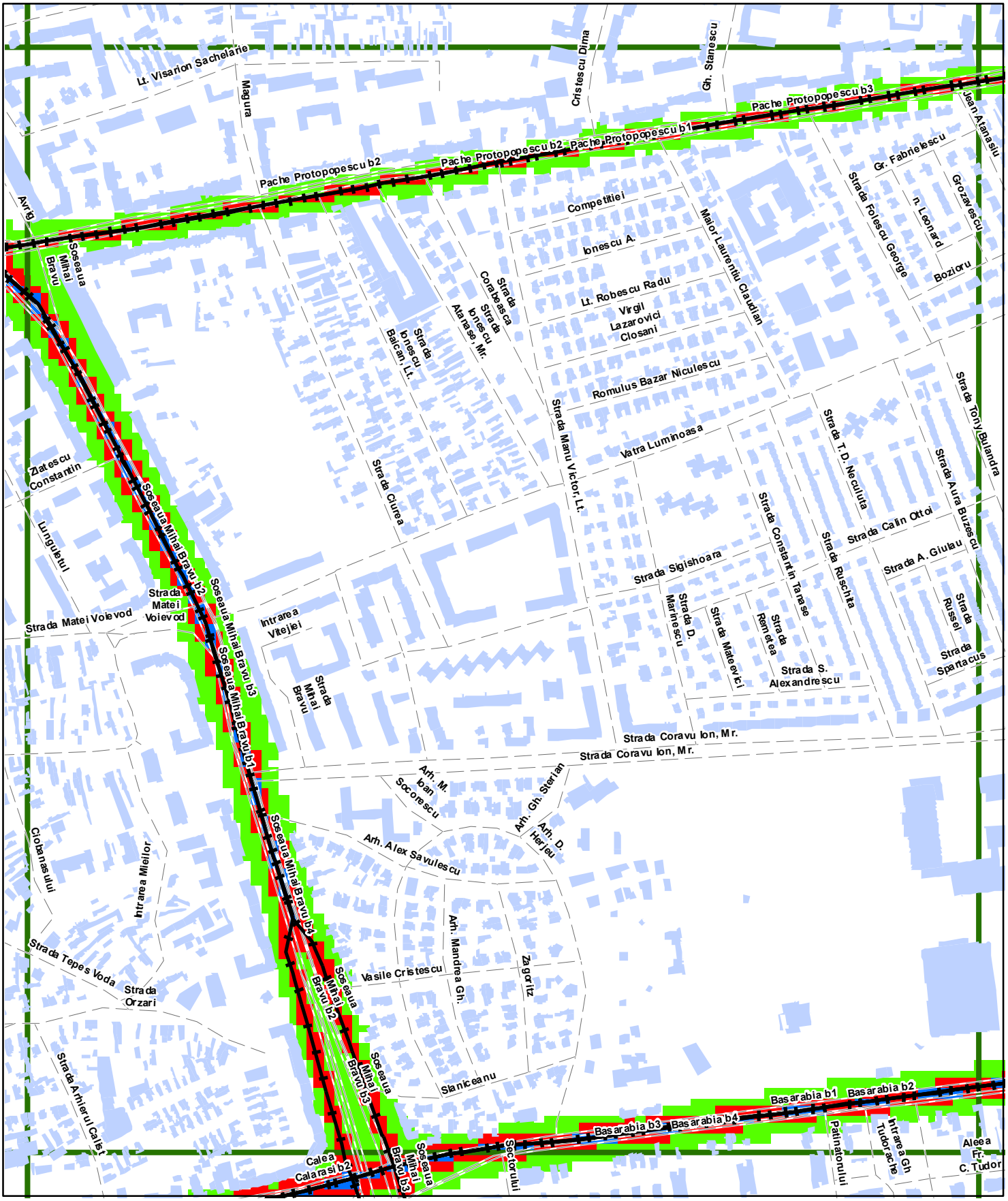

N

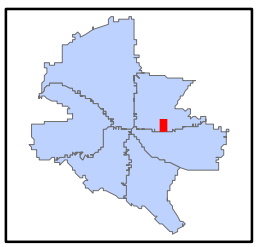

Harta de zgomot de conflict

Zona detaliată 118

Municipiul București,
RO081 București 250000
Zgomot trafic feroviar ușor (tramvai),
Indicator Ln

Legendă

dB

- <= -5
- -4.9 - 0
- 0.1 - 5
- >= 5.1

0 0.08 0.16 Km

Beneficiar Primăria Municipiului București
Realizat Accon Environmental Consultants

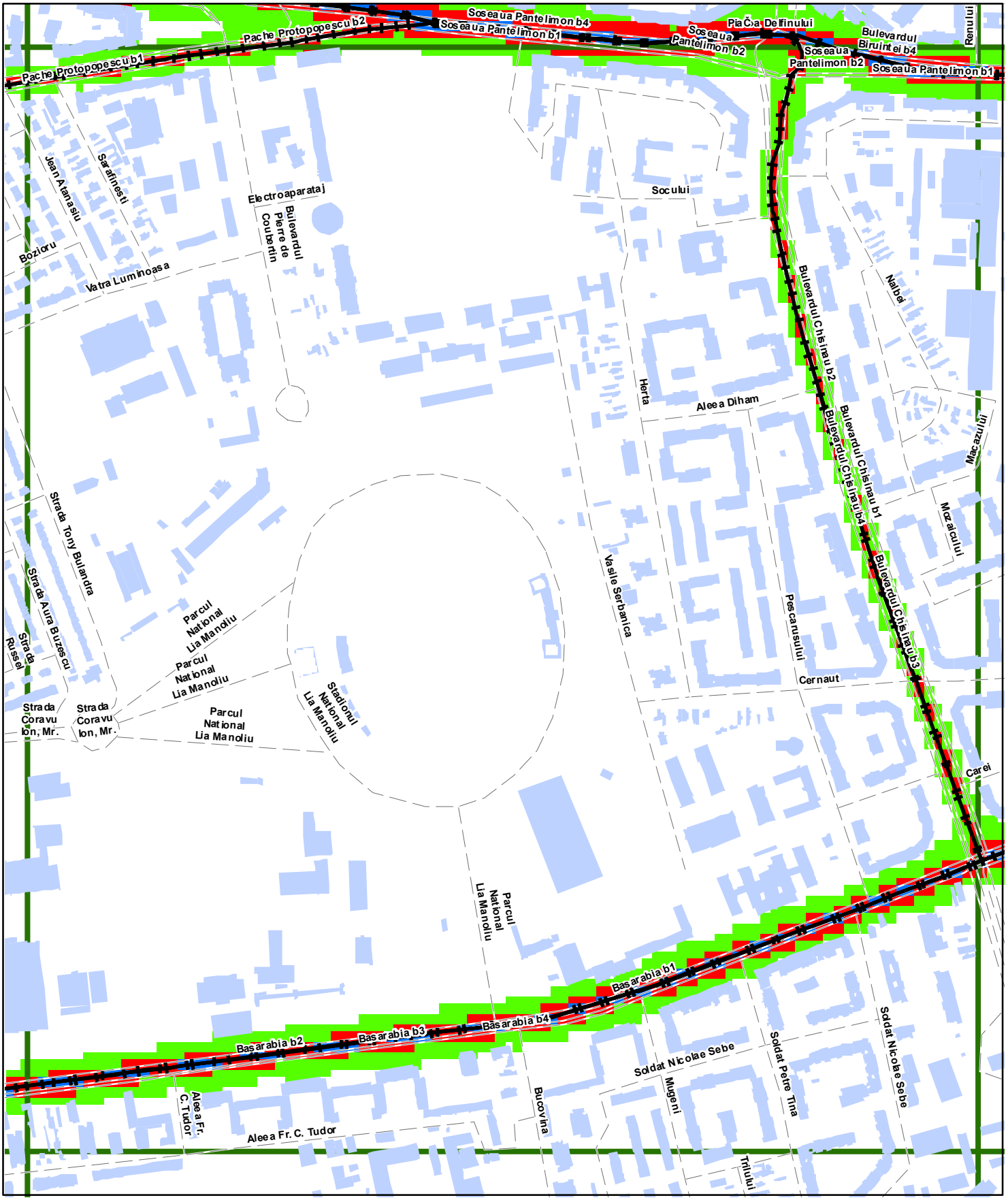

N

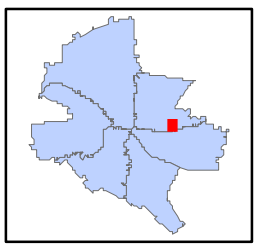

Harta de zgomot de conflict

Zona detaliată 119

Municipiul București,
RO081 București 250000
Zgomot trafic feroviar ușor (tramvai),
Indicator Ln

Legendă

dB

- <= -5
- -4.9 - 0
- 0.1 - 5
- >= 5.1

0 0.08 0.16 Km

Beneficiar Primăria Municipiului București
Realizat Accon Environmental Consultants

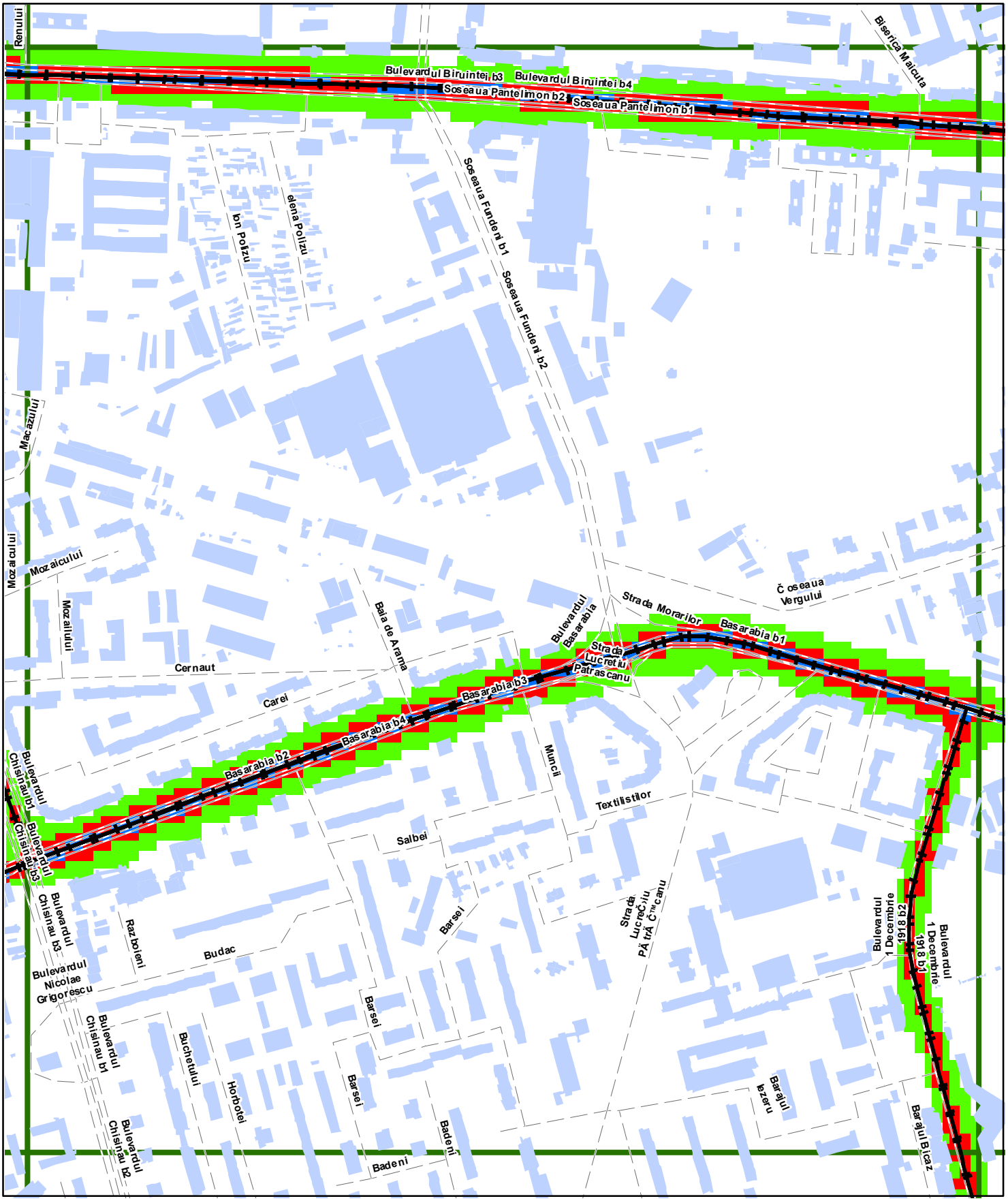

N

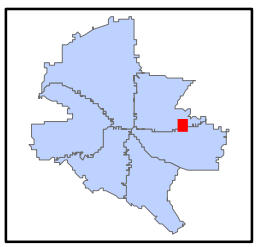

Harta de zgomot de conflict

Zona detaliată 120

Municipiul București,
RO081 București 250000
Zgomot trafic feroviar ușor (tramvai),
Indicator Ln

Legendă

dB

- <= -5
- -4.9 - 0
- 0.1 - 5
- >= 5.1

0 0.08 0.16 Km

Beneficiar Primăria Municipiului București
Realizat Accon Environmental Consultants

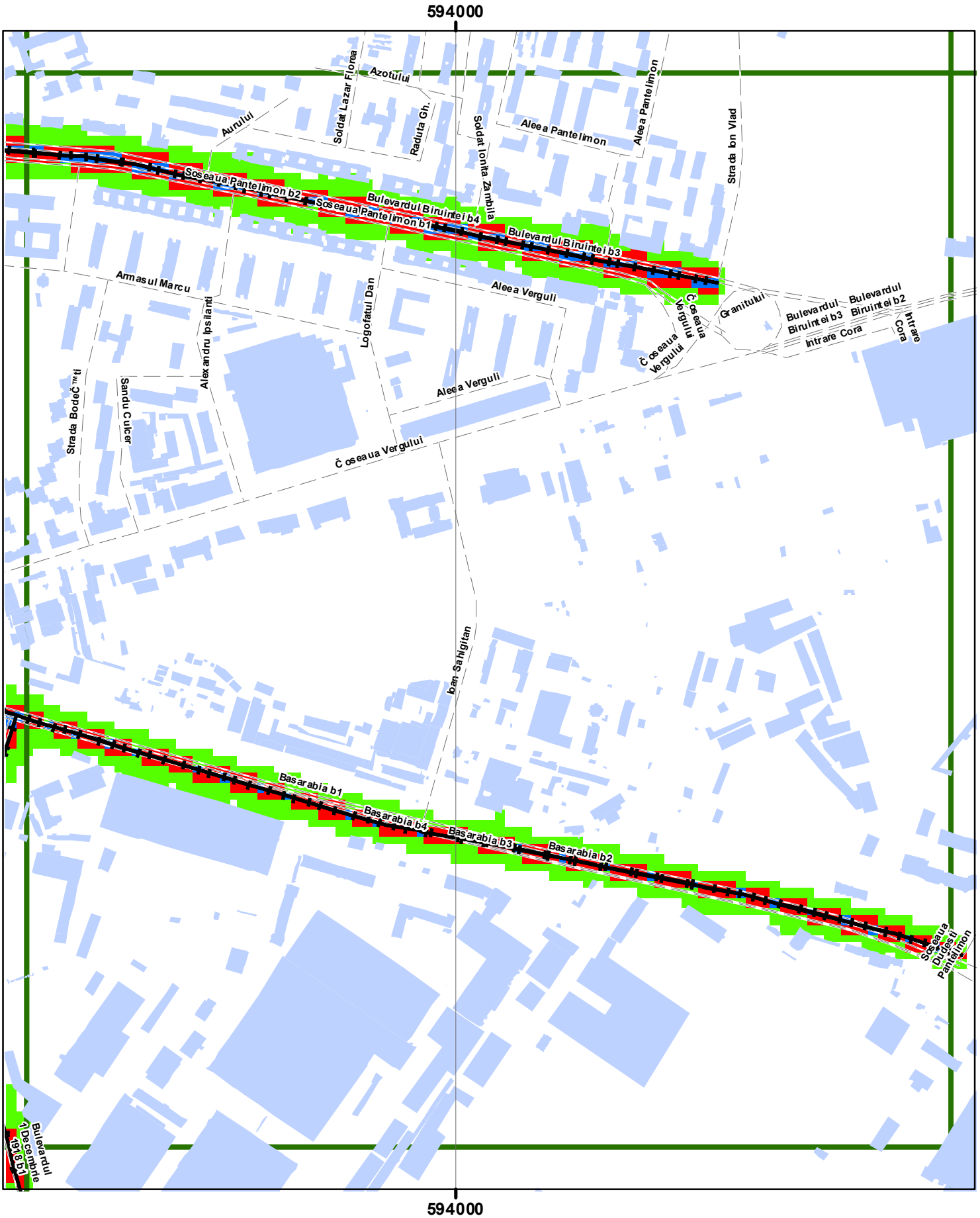

N

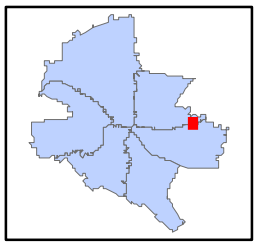

Harta de zgomot de conflict

Zona detaliată 121

Municipiul București,
RO081 București 250000
Zgomot trafic feroviar ușor (tramvai),
Indicator Ln

Legendă

dB

- <= -5
- -4.9 - 0
- 0.1 - 5
- >= 5.1

0 0.08 0.16 Km

Beneficiar Primăria Municipiului București
Realizat Accon Environmental Consultants

N

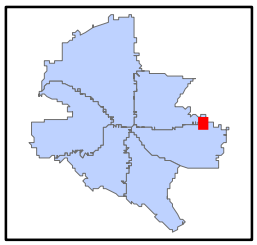

Harta de zgomot de conflict

Zona detaliată 122

Municipiul București,
RO081 București 250000
Zgomot trafic feroviar ușor (tramvai),
Indicator Ln

Legendă

dB

- <= -5
- -4.9 - 0
- 0.1 - 5
- >= 5.1

0 0.08 0.16 Km

Beneficiar Primăria Municipiului București
Realizat Accon Environmental Consultants

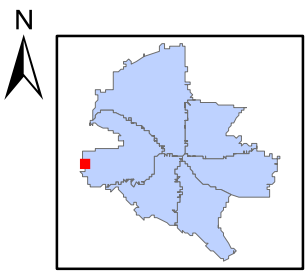

Harta de zgomot de conflict

Zona detaliată 125

Municipiul București,
RO081 București 250000
Zgomot trafic feroviar ușor (tramvai),
Indicator Ln

Legendă

dB

- <= -5
- -4.9 - 0
- 0.1 - 5
- >= 5.1

0 0.08 0.16 Km

Beneficiar Primăria Municipiului București
Realizat Accon Environmental Consultants

578000

326000

Pedestria

Pedestria

Rezidential

Preciziei

Preciziei

Bulevardul Preciziei

Bulevardul Timisoara

326000

578000

N

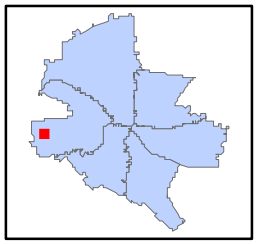

Harta de zgomot de conflict

Zona detaliată 126

Municipiul București,
RO081 București 250000
Zgomot trafic feroviar ușor (tramvai),
Indicator Ln

Legendă

dB

- <= -5
- -4.9 - 0
- 0.1 - 5
- >= 5.1

0 0.08 0.16 Km

Beneficiar Primăria Municipiului București
Realizat Accon Environmental Consultants

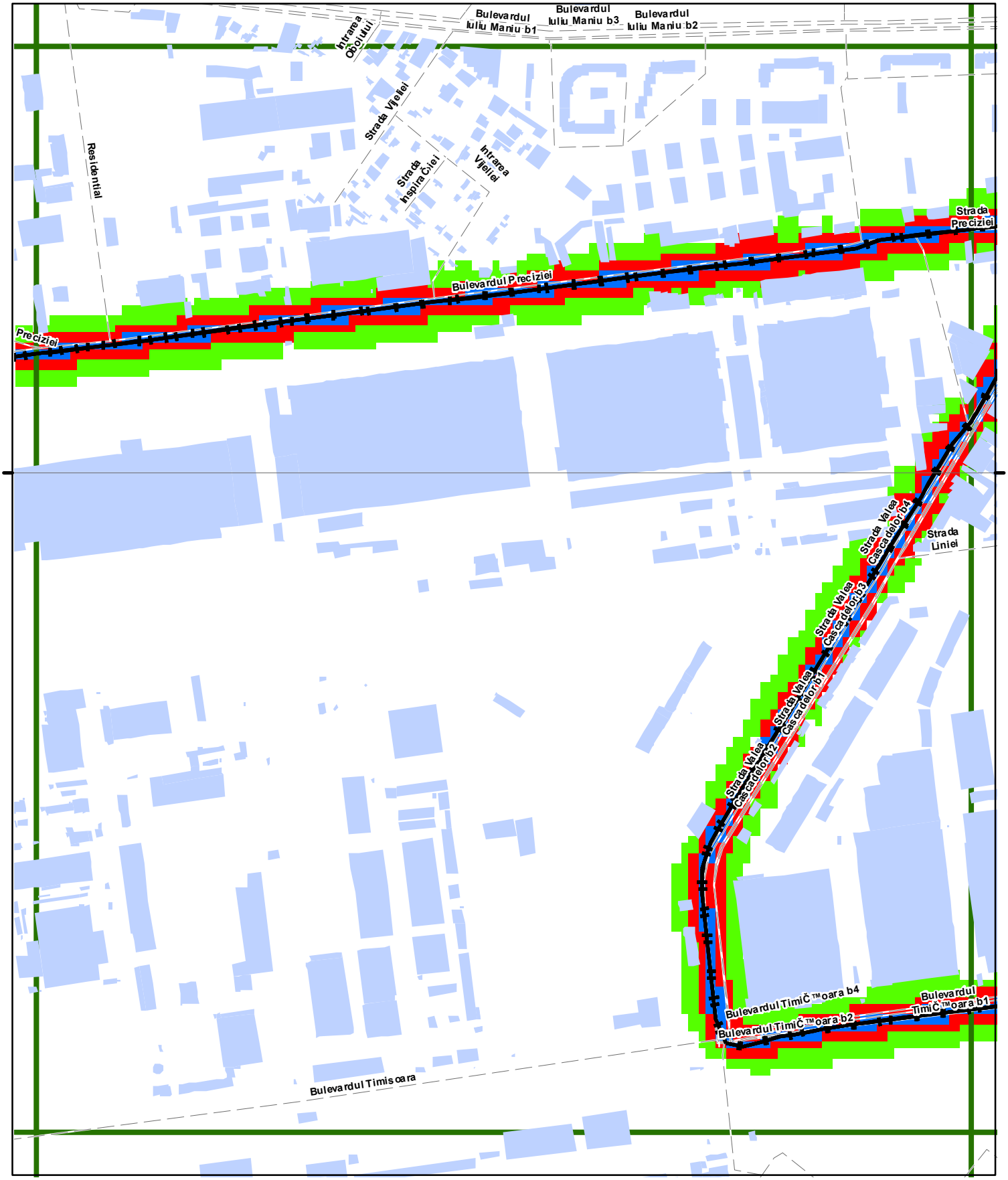

N

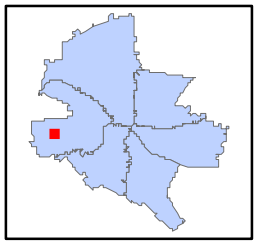

Harta de zgomot de conflict

Zona detaliată 127

Municipiul București,
RO081 București 250000
Zgomot trafic feroviar ușor (tramvai),
Indicator Ln

Legendă

dB

- <= -5
- -4.9 - 0
- 0.1 - 5
- >= 5.1

0 0.08 0.16 Km

Beneficiar Primăria Municipiului București
Realizat Accon Environmental Consultants

N

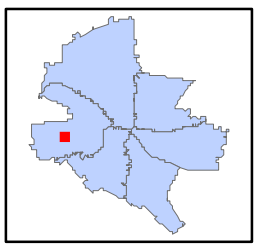

Harta de zgomot de conflict

Zona detaliată 128

Municipiul București,
RO081 București 250000
Zgomot trafic feroviar ușor (tramvai),
Indicator Ln

Legendă

dB

- <= -5
- -4.9 - 0
- 0.1 - 5
- >= 5.1

0 0.08 0.16 Km

Beneficiar Primăria Municipiului București
Realizat Accon Environmental Consultants

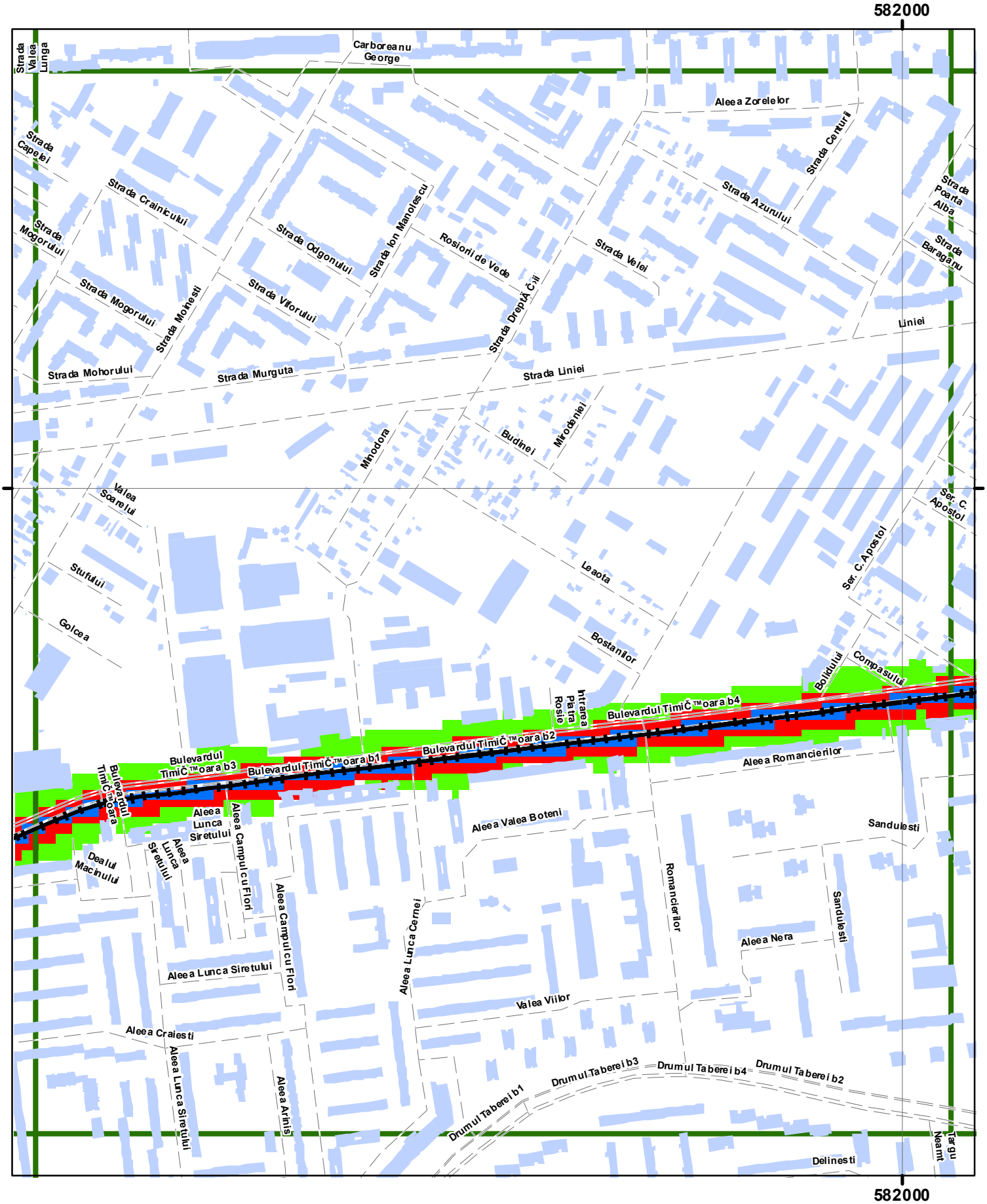

N

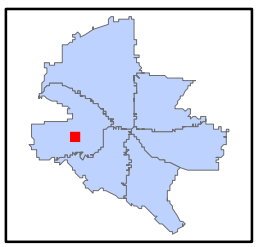

Harta de zgomot de conflict

Zona detaliată 129

Municipiul București,
RO081 București 250000
Zgomot trafic feroviar ușor (tramvai),
Indicator Ln

Legendă

dB

- <= -5
- -4.9 - 0
- 0.1 - 5
- >= 5.1

0 0.08 0.16 Km

Beneficiar Primăria Municipiului București
Realizat Accon Environmental Consultants

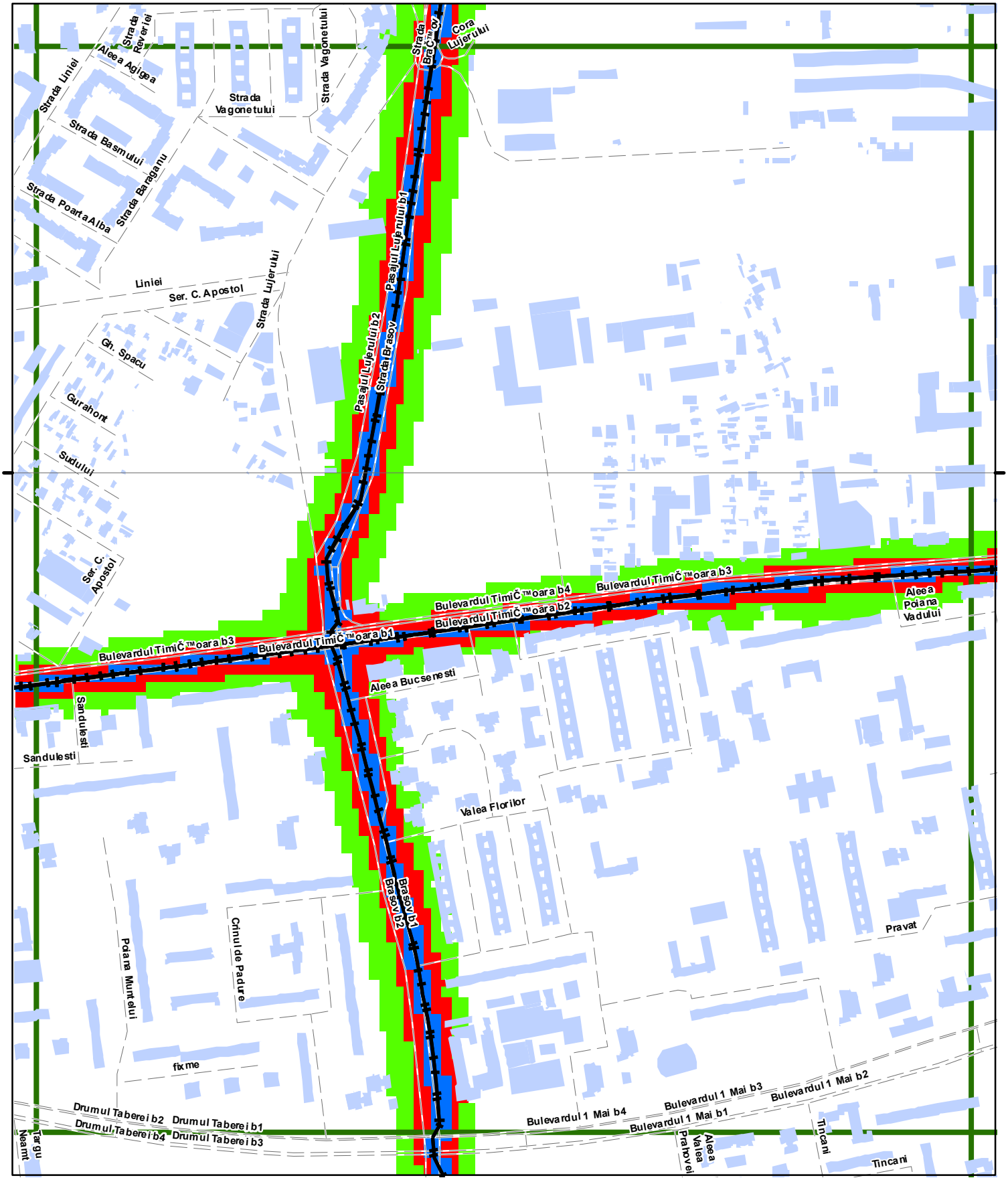

N

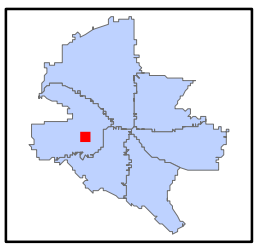

Harta de zgomot de conflict

Zona detaliată 130

Municipiul București,
RO081 București 250000
Zgomot trafic feroviar ușor (tramvai),
Indicator Ln

Legendă

dB

- <= -5
- -4.9 - 0
- 0.1 - 5
- >= 5.1

0 0.08 0.16 Km

Beneficiar Primăria Municipiului București
Realizat Accon Environmental Consultants

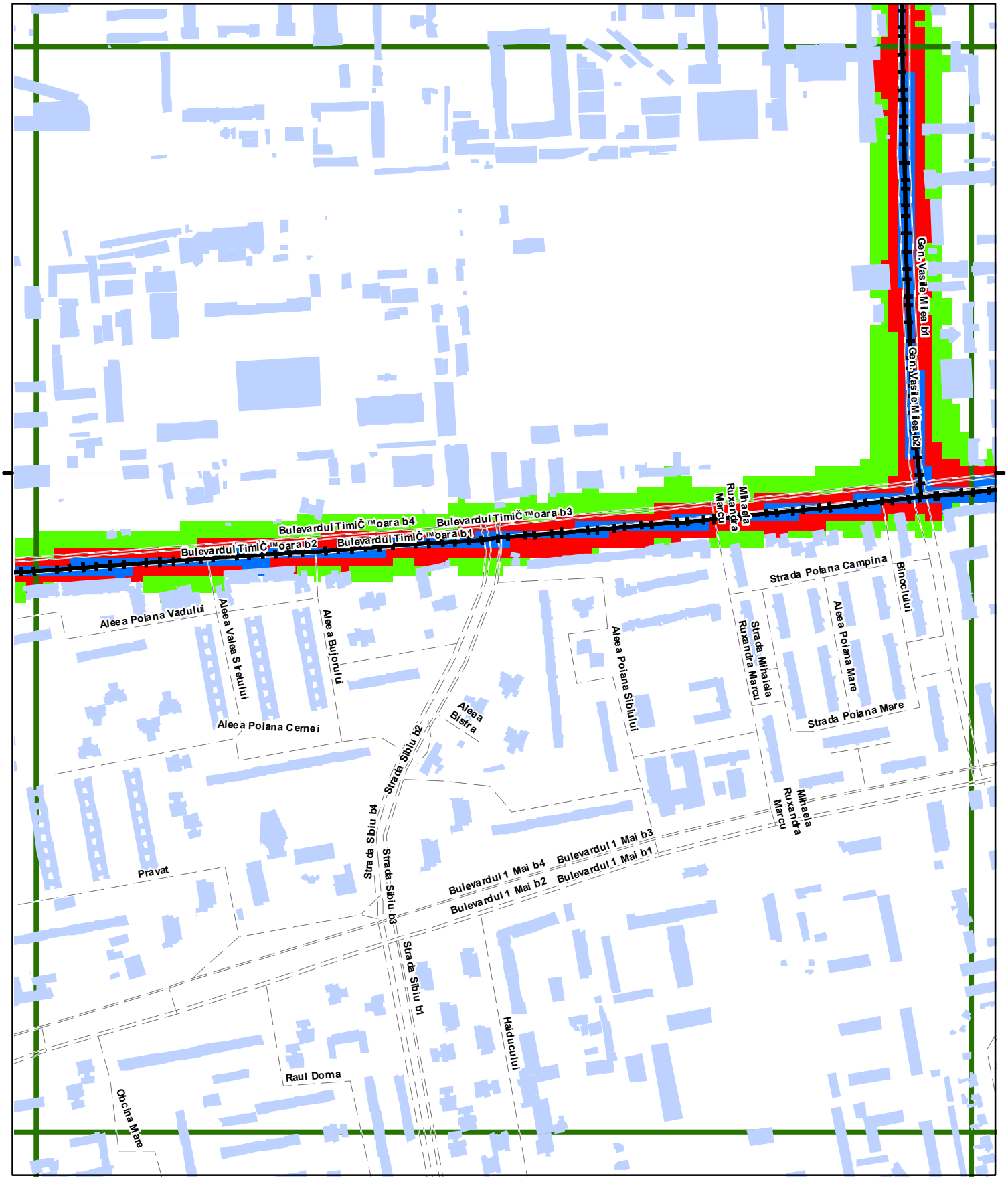

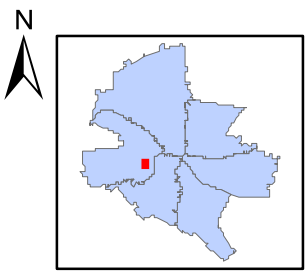

Harta de zgomot de conflict

Zona detaliată 131

Municipiul București,
RO081 București 250000
Zgomot trafic feroviar ușor (tramvai),
Indicator Ln

Legendă

dB

- <= -5
- -4.9 - 0
- 0.1 - 5
- >= 5.1

0 0.08 0.16 Km

Beneficiar Primăria Municipiului București
Realizat Accon Environmental Consultants

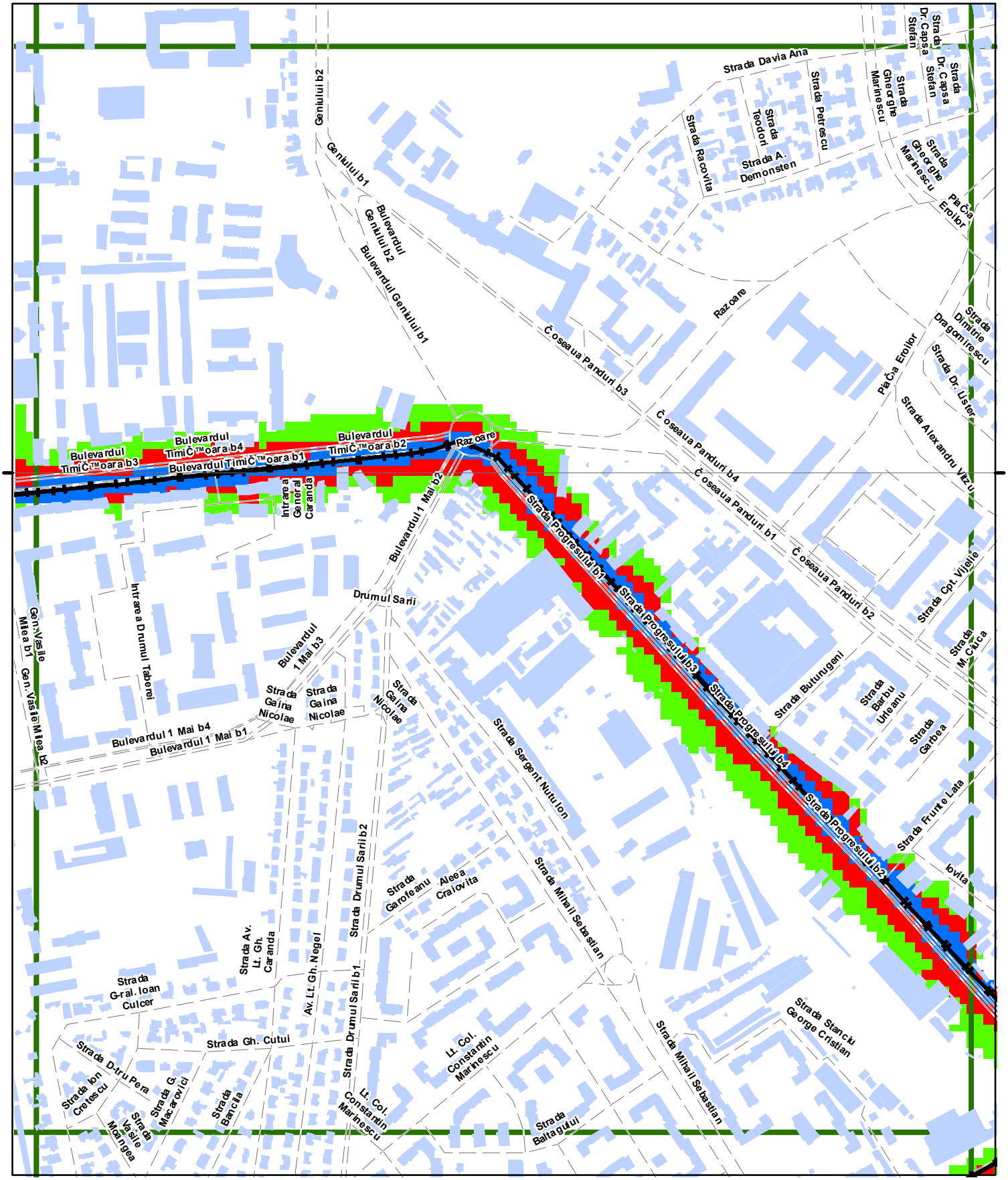

N

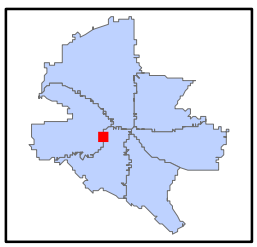

Harta de zgomot de conflict

Zona detaliată 132

Municipiul București,
RO081 București 250000
Zgomot trafic feroviar ușor (tramvai),
Indicator Ln

Legendă

dB

- <= -5
- -4.9 - 0
- 0.1 - 5
- >= 5.1

0 0.08 0.16 Km

Beneficiar Primăria Municipiului București
Realizat Accon Environmental Consultants

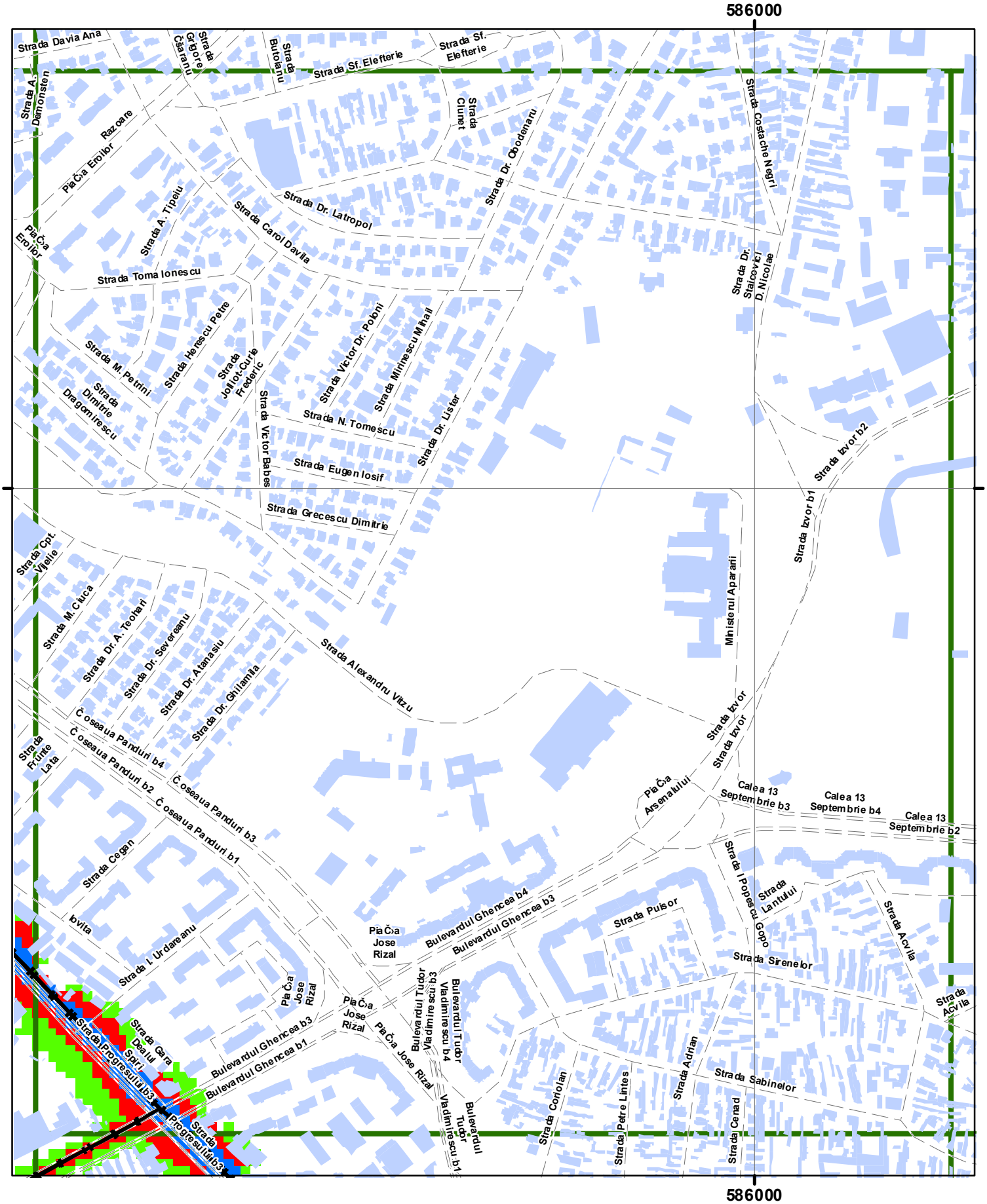

N

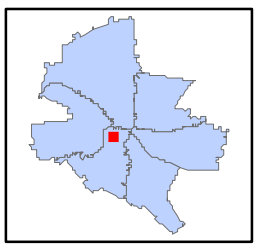

Harta de zgomot de conflict

Zona detaliată 133

Municipiul București,
RO081 București 250000
Zgomot trafic feroviar ușor (tramvai),
Indicator Ln

Legendă

dB

- <= -5
- -4.9 - 0
- 0.1 - 5
- >= 5.1

0 0.08 0.16 Km

Beneficiar Primăria Municipiului București
Realizat Accon Environmental Consultants

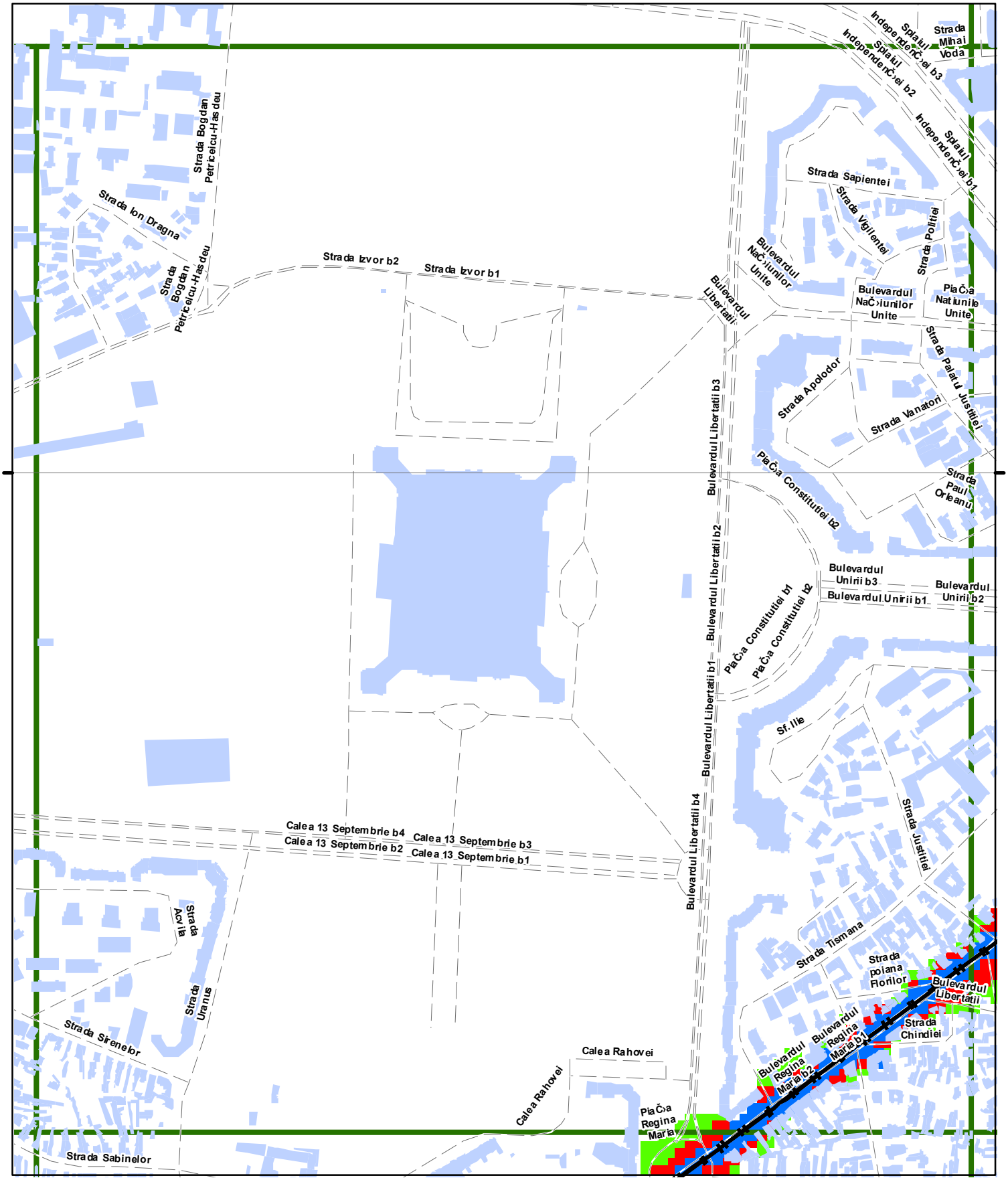

N

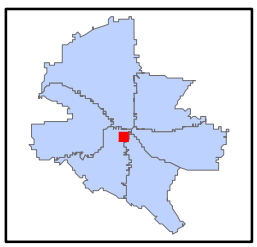

Harta de zgomot de conflict

Zona detaliată 134

Municipiul București,
RO081 București 250000
Zgomot trafic feroviar ușor (tramvai),
Indicator Ln

Legendă

dB

- <= -5
- -4.9 - 0
- 0.1 - 5
- >= 5.1

0 0.08 0.16 Km

Beneficiar Primăria Municipiului București
Realizat Accon Environmental Consultants

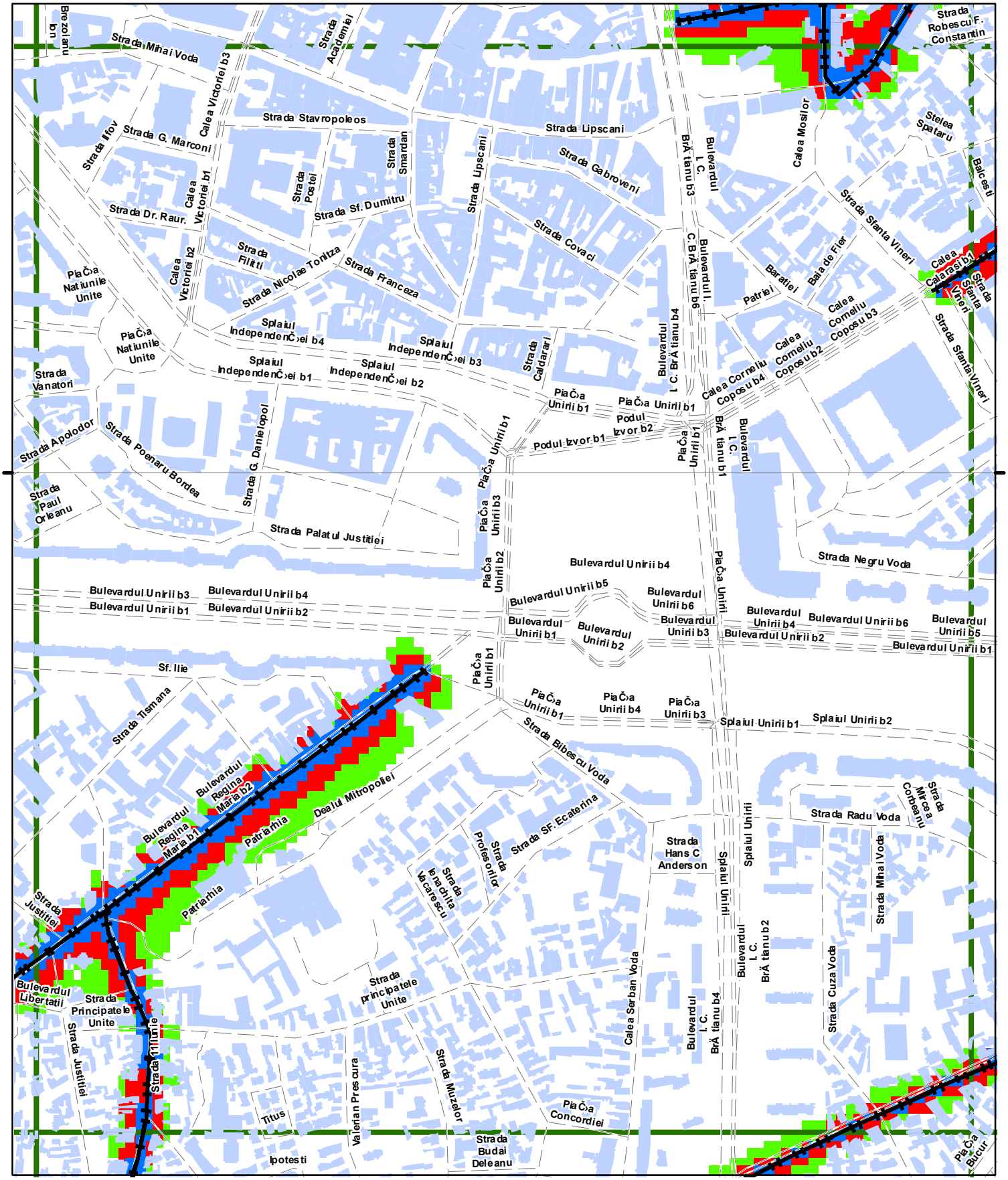

N

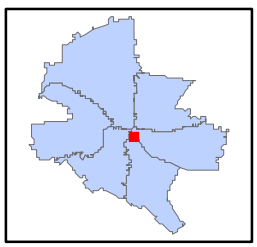

Harta de zgomot de conflict

Zona detaliată 135

Municipiul Bucureşti,
RO081 Bucureşti 250000
Zgomot trafic feroviar uşor (tramvai),
Indicator Ln

Legendă

dB

- <= -5
- -4.9 - 0
- 0.1 - 5
- >= 5.1

0 0.08 0.16 Km

Beneficiar Primăria Municipiului Bucureşti
Realizat Accon Environmental Consultants

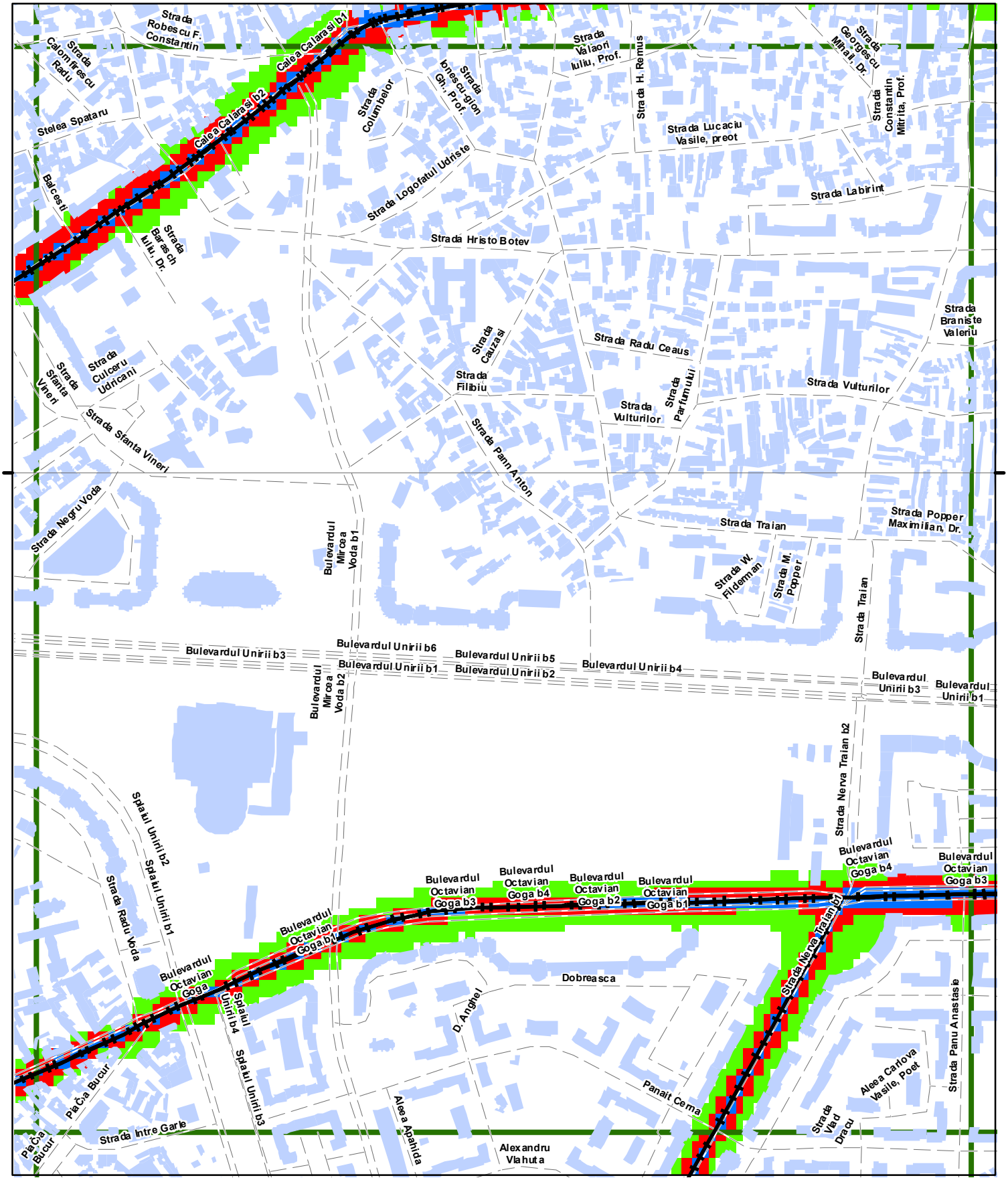

N

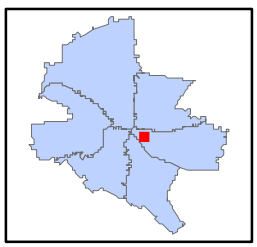

Harta de zgomot de conflict

Zona detaliată 136

Municipiul București,
RO081 București 250000
Zgomot trafic feroviar ușor (tramvai),
Indicator Ln

Legendă

dB

- <= -5
- -4.9 - 0
- 0.1 - 5
- >= 5.1

0 0.08 0.16 Km

Beneficiar Primăria Municipiului București
Realizat Accon Environmental Consultants

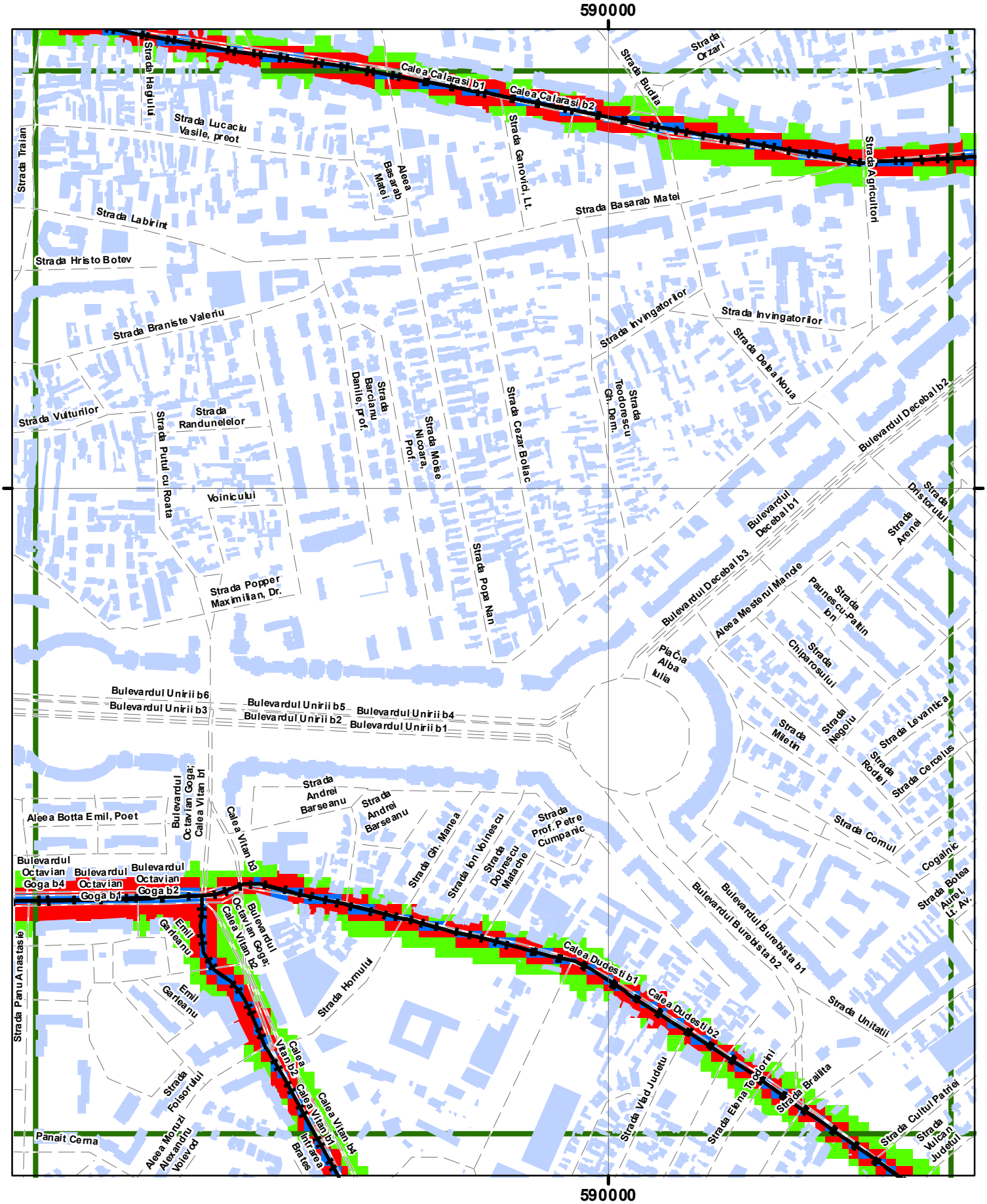

N

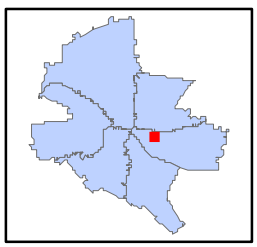

Harta de zgomot de conflict

Zona detaliată 137

Municipiul București,
RO081 București 250000
Zgomot trafic feroviar ușor (tramvai),
Indicator Ln

Legendă

dB

- <= -5
- -4.9 - 0
- 0.1 - 5
- >= 5.1

0 0.08 0.16 Km

Beneficiar Primăria Municipiului București
Realizat Accon Environmental Consultants

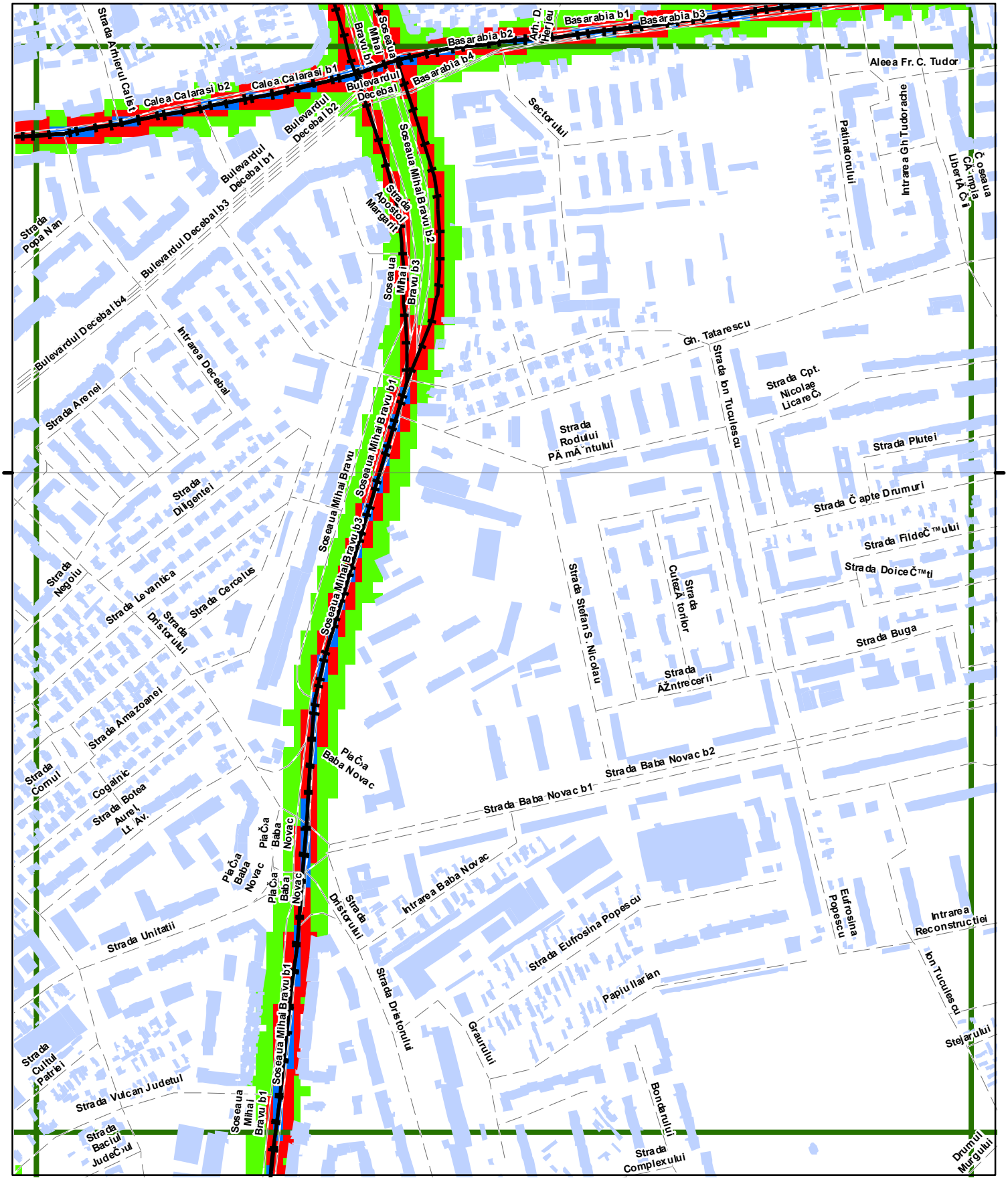

N

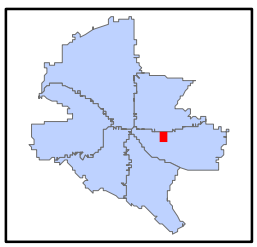

Harta de zgomot de conflict

Zona detaliată 138

Municipiul București,
RO081 București 250000
Zgomot trafic feroviar ușor (tramvai),
Indicator Ln

Legendă

dB

- <= -5
- -4.9 - 0
- 0.1 - 5
- >= 5.1

0 0.08 0.16 Km

Beneficiar Primăria Municipiului București
Realizat Accon Environmental Consultants

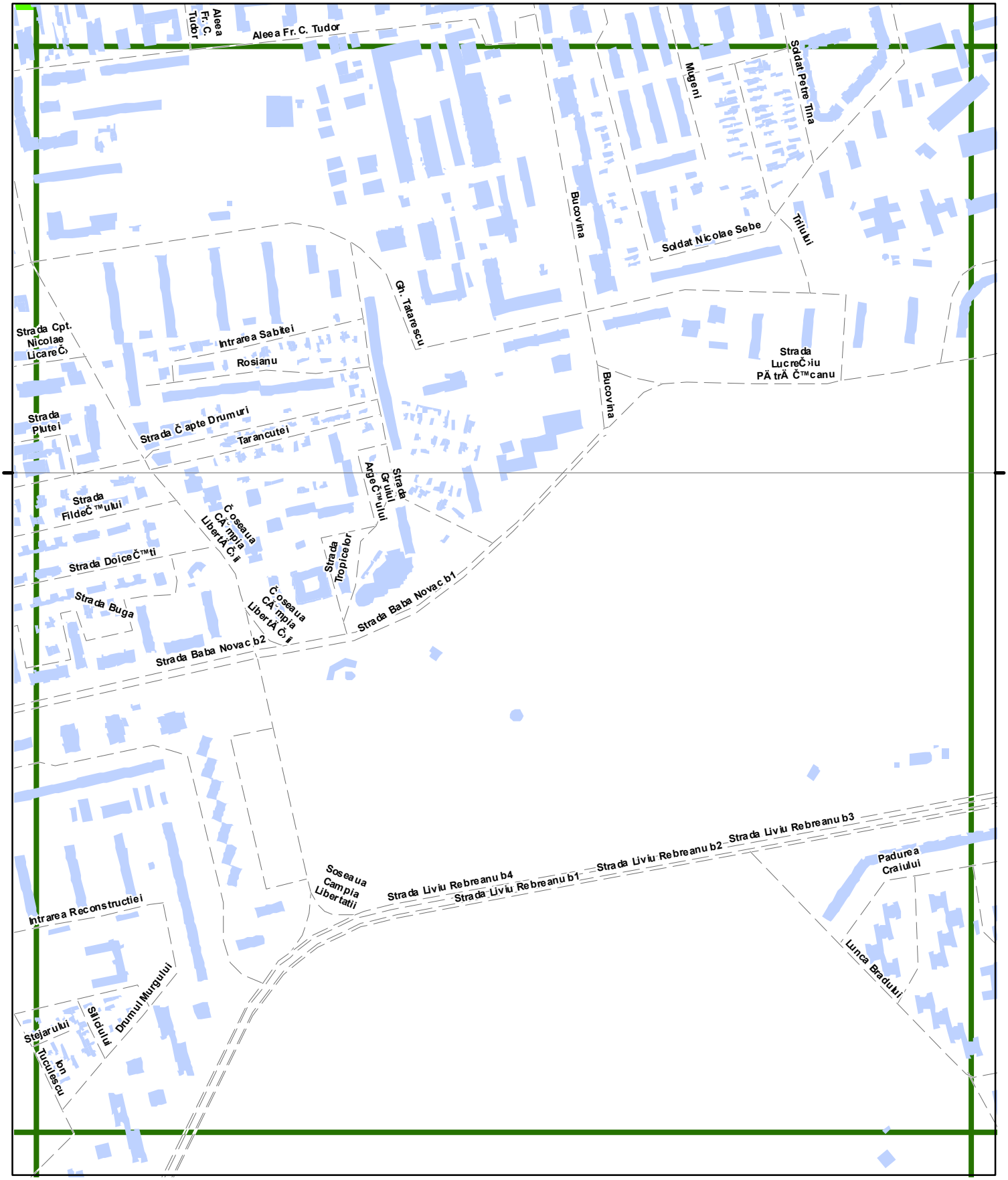

N

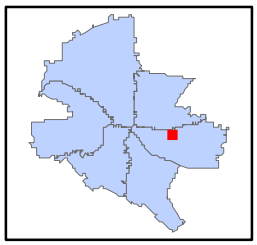

Harta de zgomot de conflict

Zona detaliată 139

Municipiul București,
RO081 București 250000
Zgomot trafic feroviar ușor (tramvai),
Indicator Ln

Legendă

dB

- <= -5
- -4.9 - 0
- 0.1 - 5
- >= 5.1

0 0.08 0.16 Km

Beneficiar Primăria Municipiului București
Realizat Accon Environmental Consultants

N

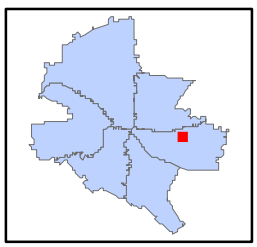

Harta de zgomot de conflict

Zona detaliată 140

Municipiul București,
RO081 București 250000
Zgomot trafic feroviar ușor (tramvai),
Indicator Ln

Legendă

dB

- <= -5
- -4.9 - 0
- 0.1 - 5
- >= 5.1

0 0.08 0.16 Km

Beneficiar Primăria Municipiului București
Realizat Accon Environmental Consultants

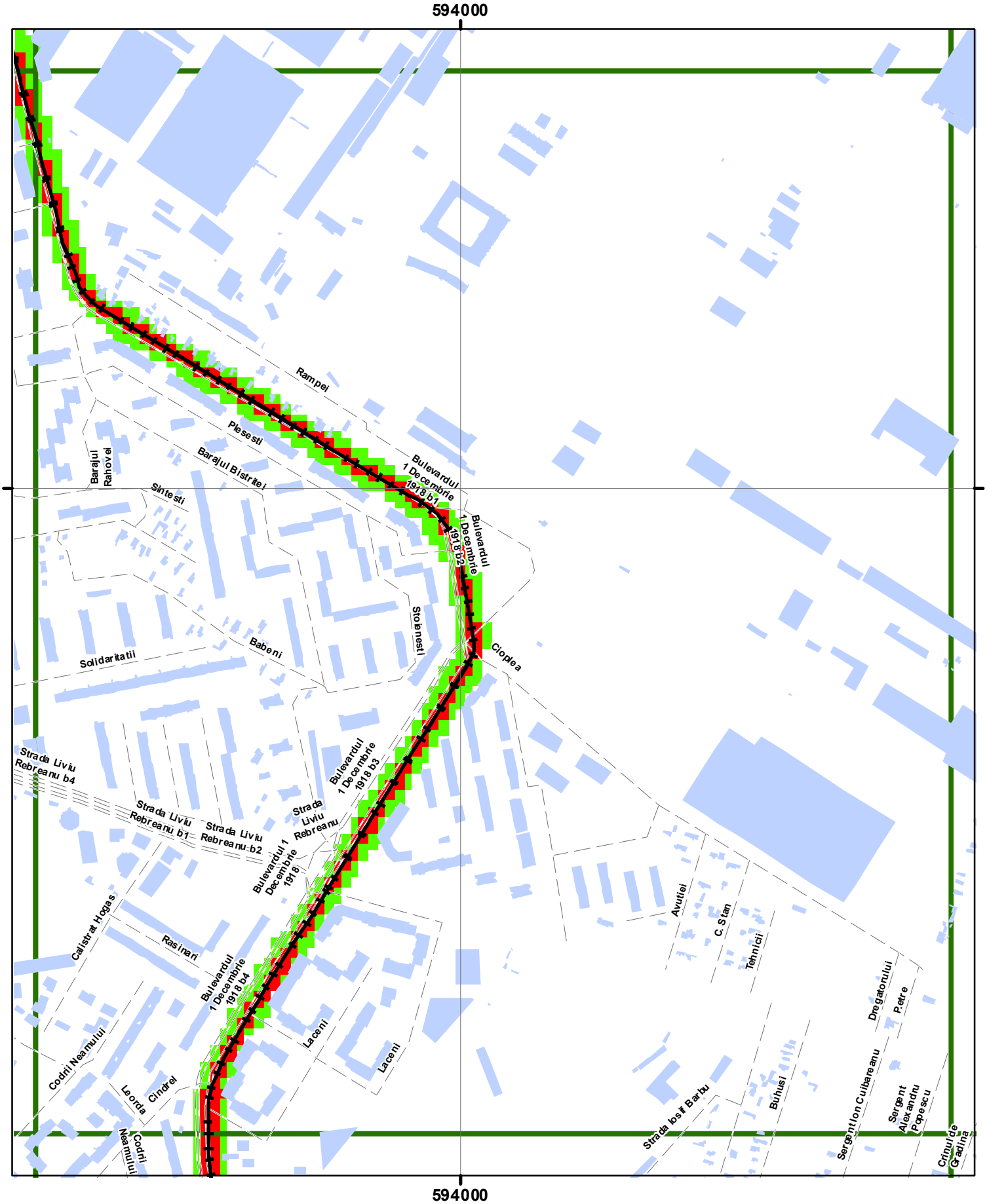

N

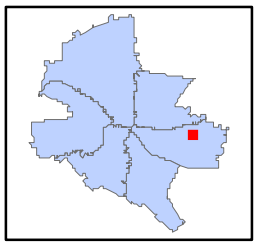

Harta de zgomot de conflict

Zona detaliată 141

Municipiul București,
RO081 București 250000
Zgomot trafic feroviar ușor (tramvai),
Indicator Ln

Legendă

dB

- <= -5
- -4.9 - 0
- 0.1 - 5
- >= 5.1

0 0.08 0.16 Km

Beneficiar Primăria Municipiului București
Realizat Accon Environmental Consultants

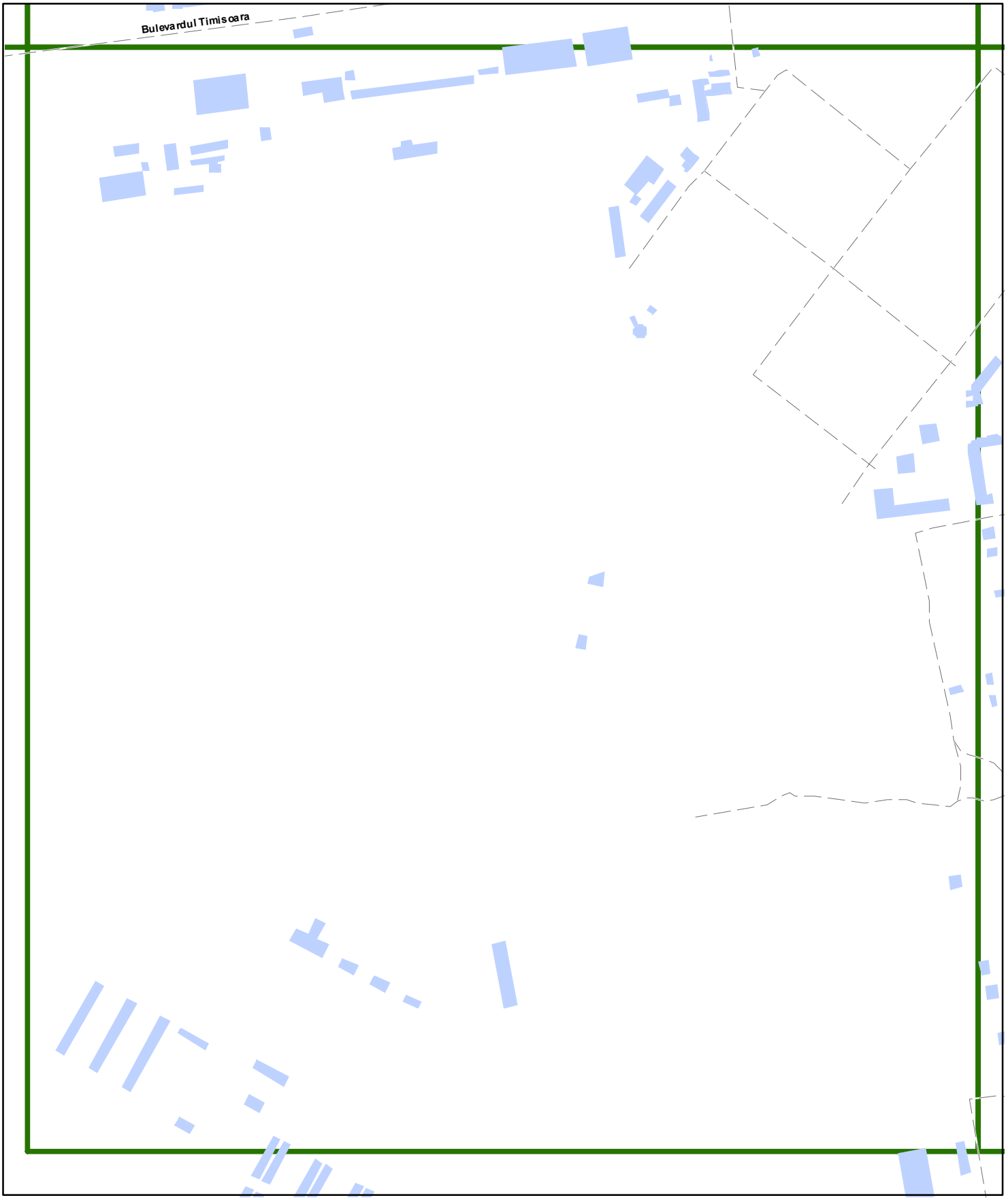

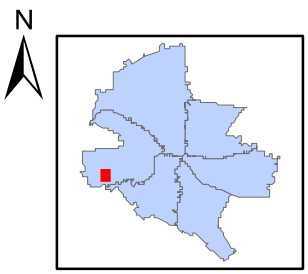

Harta de zgomot de conflict

Zona detaliată 147

Municipiul București,
RO081 București 250000
Zgomot trafic feroviar ușor (tramvai),
Indicator Ln

Legendă

dB

- <= -5
- -4.9 - 0
- 0.1 - 5
- >= 5.1

0 0.08 0.16 Km

Beneficiar Primăria Municipiului București
Realizat Accon Environmental Consultants

N

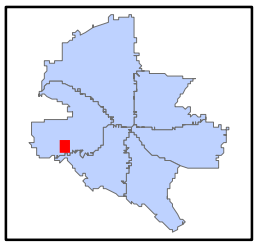

Harta de zgomot de conflict

Zona detaliată 148

Municipiul București,
RO081 București 250000
Zgomot trafic feroviar ușor (tramvai),
Indicator Ln

Legendă

dB

- <= -5
- -4.9 - 0
- 0.1 - 5
- >= 5.1

0 0.08 0.16 Km

Beneficiar Primăria Municipiului București
Realizat Accon Environmental Consultants

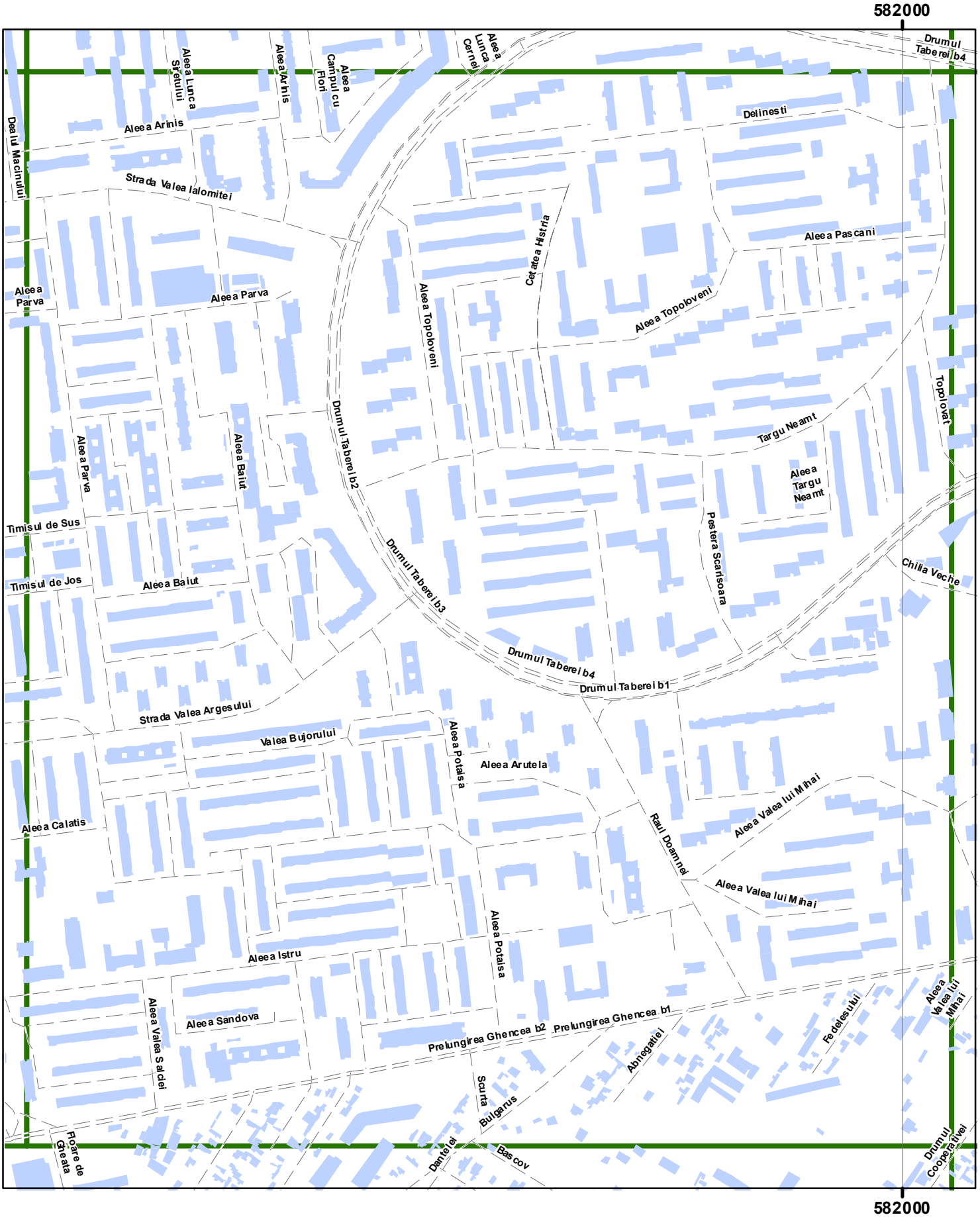

N

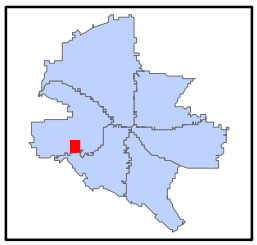

Harta de zgomot de conflict

Zona detaliată 149

Municipiul București,
RO081 București 250000
Zgomot trafic feroviar ușor (tramvai),
Indicator Ln

Legendă

dB

- <= -5
- -4.9 - 0
- 0.1 - 5
- >= 5.1

0 0.08 0.16 Km

Beneficiar Primăria Municipiului București
Realizat Accon Environmental Consultants

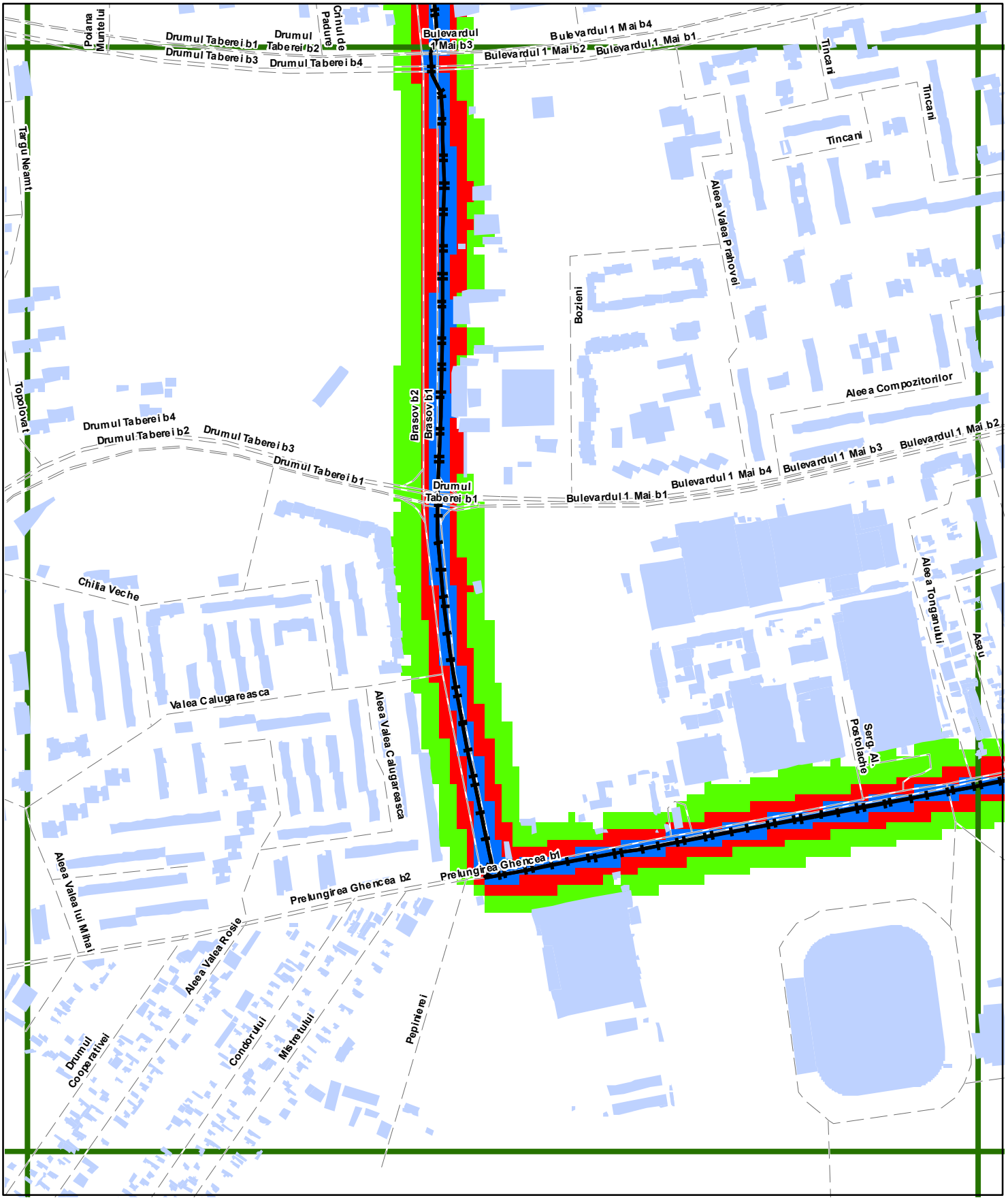

N

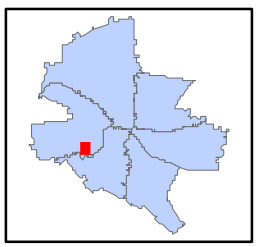

Harta de zgomot de conflict

Zona detaliată 150

Municipiul București,
RO081 București 250000
Zgomot trafic feroviar ușor (tramvai),
Indicator Ln

Legendă

dB

- <= -5
- -4.9 - 0
- 0.1 - 5
- >= 5.1

0 0.08 0.16 Km

Beneficiar Primăria Municipiului București
Realizat Accon Environmental Consultants

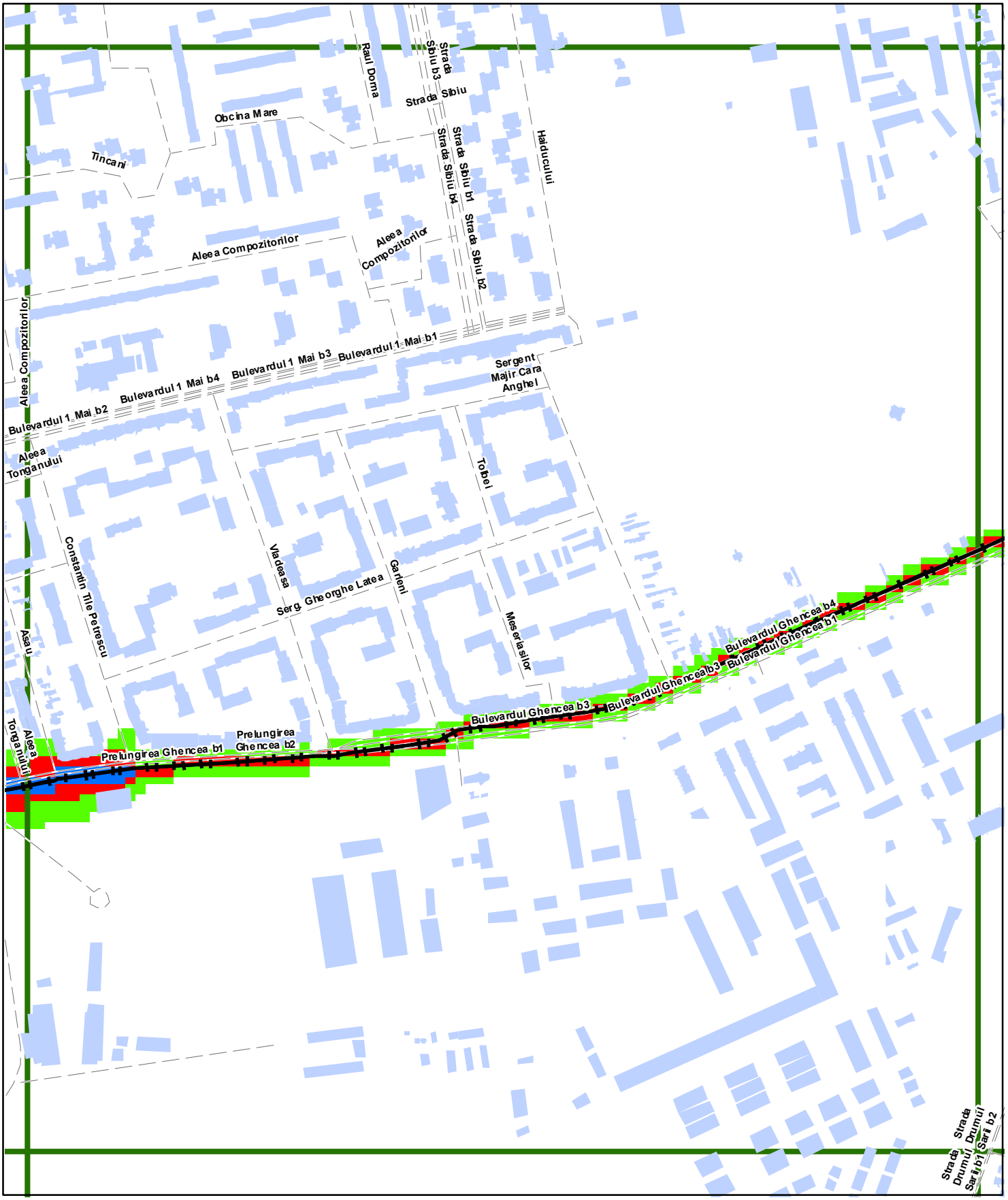

N

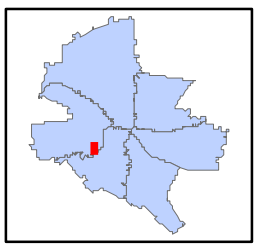

Harta de zgomot de conflict

Zona detaliată 151

Municipiul București,
RO081 București 250000
Zgomot trafic feroviar ușor (tramvai),
Indicator Ln

Legendă

dB

- <= -5
- -4.9 - 0
- 0.1 - 5
- >= 5.1

0 0.08 0.16 Km

Beneficiar Primăria Municipiului București
Realizat Accon Environmental Consultants

N

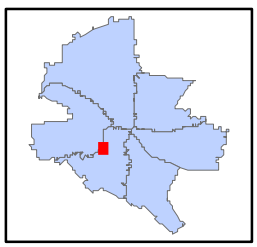

Harta de zgomot de conflict

Zona detaliată 152

Municipiul București,
RO081 București 250000
Zgomot trafic feroviar ușor (tramvai),
Indicator Ln

Legendă

dB

- <= -5
- -4.9 - 0
- 0.1 - 5
- >= 5.1

0 0.08 0.16 Km

Beneficiar Primăria Municipiului București
Realizat Accon Environmental Consultants

586000

Bulevardul Ghencea b3
Bulevardul Ghencea b1
Bulevardul Ghencea b3
Strada Coriolan
Strada Petre Lintes
Strada Adrian
Strada Cenad
Strada Acvila
Strada Sabinelor
Bulevardul Tudor Vladimirescu b1
Bulevardul Tudor Vladimirescu b2
Bulevardul Tudor Vladimirescu b4
Bulevardul Tudor Vladimirescu b3
Strada Gheorgieni
Strada Progresului b2
Strada Progresului b1
Strada Progresului b4
Strada Progresului b3
Samdi
Maria Cuntan
Strada Mihail Sebastian
Strada Comelu Popela
Strada Radiței
Strada Petre Marinescu
Anul 1821
Strada Dumbrava Noua
Strada Mihail Sebastian
Strada Barbatescu Vechi
Azimei
Gr. Tocilescu
Calea Rahovei b3
Zaharia Charcalechi
Intrarea Gorgota
Calea Rahovei b4
Calea Rahovei b1
Calea Rahovei b2
Niculescu Iosif
Barlea
Fat Frumos
Ileana Cosanzeana
Alex. Locusteanu
Alex. Locusteanu
Olariu Zamfir
Surugilor
Strada Nasaud
Olariu Zamfir
Donici Gh.
Barbatesti
Calea Ferentarilor b4
Calea Ferentarilor b1
Lintesti
Strada Petre Ispirescu
Gh. Iorga
Strada Telita
Strada Doinei
Cartojani

586000

N

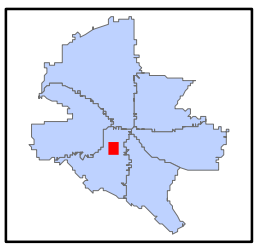

Harta de zgomot de conflict

Zona detaliată 153

Municipiul București,
RO081 București 250000
Zgomot trafic feroviar ușor (tramvai),
Indicator Ln

Legendă

dB

- <= -5
- -4.9 - 0
- 0.1 - 5
- >= 5.1

0 0.08 0.16 Km

Beneficiar Primăria Municipiului București
Realizat Accon Environmental Consultants

N

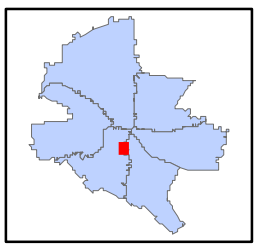

Harta de zgomot de conflict

Zona detaliată 154

Municipiul București,
RO081 București 250000
Zgomot trafic feroviar ușor (tramvai),
Indicator Ln

Legendă

dB

- <= -5
- -4.9 - 0
- 0.1 - 5
- >= 5.1

0 0.08 0.16 Km

Beneficiar Primăria Municipiului București
Realizat Accon Environmental Consultants

N

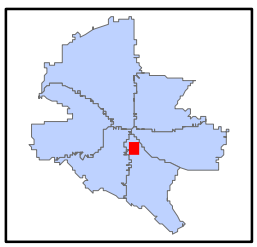

Harta de zgomot de conflict

Zona detaliată 155

Municipiul București,
RO081 București 250000
Zgomot trafic feroviar ușor (tramvai),
Indicator Ln

Legendă

dB

- <= -5
- -4.9 - 0
- 0.1 - 5
- >= 5.1

0 0.08 0.16 Km

Beneficiar Primăria Municipiului București
Realizat Accon Environmental Consultants

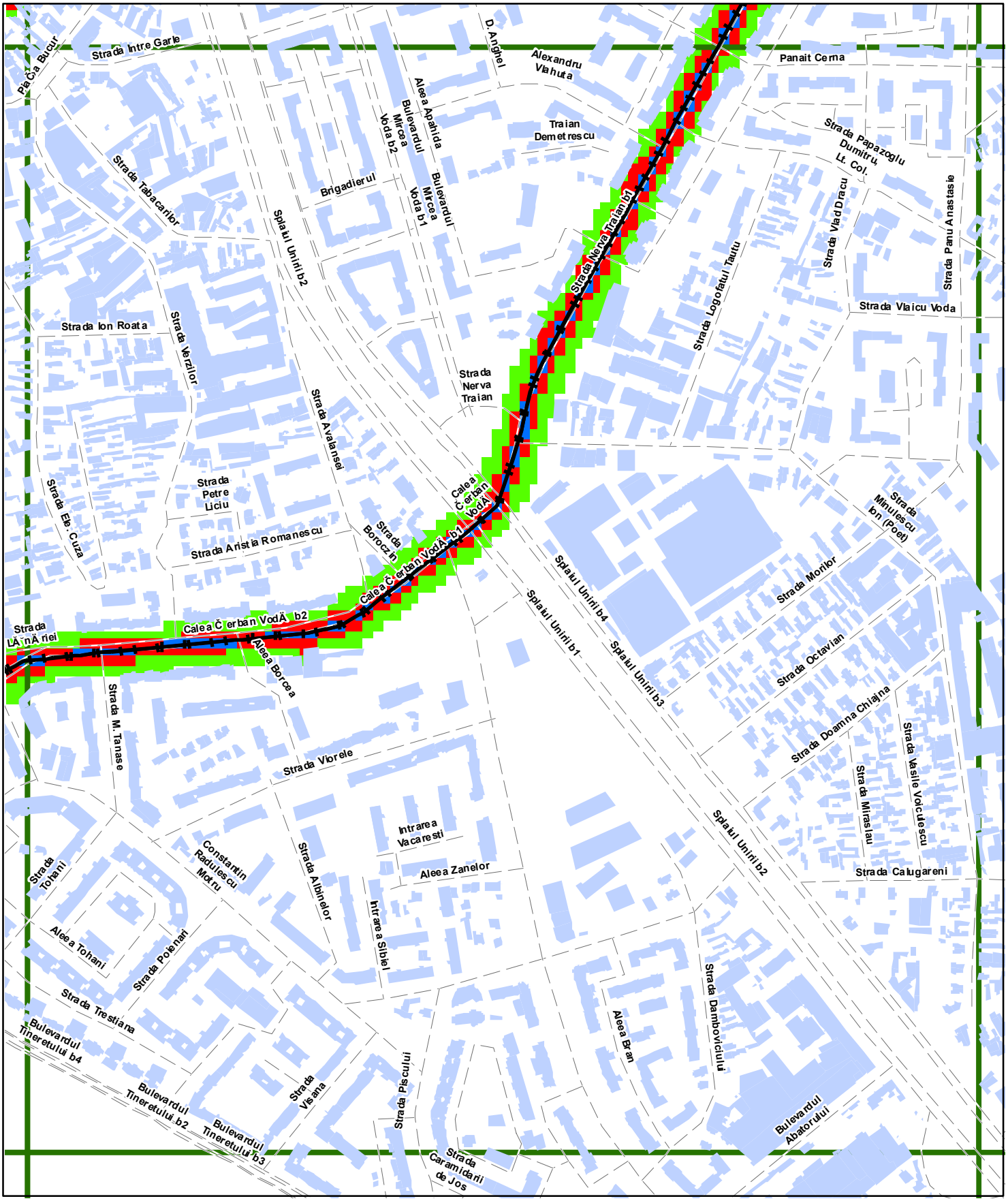

N

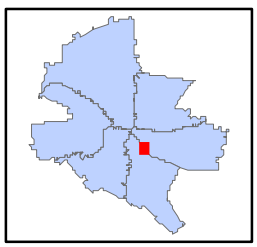

Harta de zgomot de conflict

Zona detaliată 156

Municipiul București,
RO081 București 250000
Zgomot trafic feroviar ușor (tramvai),
Indicator Ln

Legendă

dB

- <= -5
- -4.9 - 0
- 0.1 - 5
- >= 5.1

0 0.08 0.16 Km

Beneficiar Primăria Municipiului București
Realizat Accon Environmental Consultants

590000

Panait Cerna
Intrarea Brates
Strada Moruzi Alexandru Voievod
Intrarea Simbolului
Strada Papazoglu Dumitru, Lt. Col.
Aleea Moruzi Alexandru Voievod
Strada Panu Anastasie
Strada Vlaicu Voda
Strada Foisorului
Strada Branduselor
Calea Vitan b3
Calea Vitan b4
Calea Vitan b1
Calea Vitan b2
Strada Zizin
Strada Vlad Judetu
Strada Elena Teodorini
Strada Braila
Strada Barsescu Agatha
Aleea Braila
Alexander von Humboldt
Breaza
Calea Dudesti b1
Calea Dudesti b2
Strada Cultul Patriei
Strada Vulcan Judetul
Strada Bacului Judecul
Strada Mugur Mugurel
Strada Foisorului
Banul Udrea
Soseaua Mihai Bravu b1
Soseaua Mihai Bravu b2
Soseaua Mihai Bravu b3
Soseaua Mihai Bravu b4
Calea Vitan b2
Calea Vitan b1
Calusarilor
Strada Minulescu Ion (Poet)
Strada Calugareni
Strada Stirului
Strada Pelinului
Strada Vrejului
Strada Vantului
Strada Gura Calnaului
Strada Esarfei
Strada Chiciurei
Strada Drumeagului
Strada Voineasa
Strada de Mare Scarlat
Spaiul Unirii b4
Spaiul Unirii b2
Spaiul Unirii b3
Strada Esarfei

590000

N

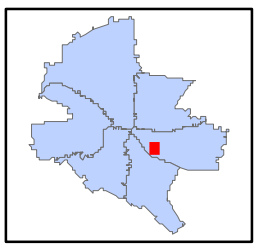

Harta de zgomot de conflict

Zona detaliată 157

Municipiul București,
RO081 București 250000
Zgomot trafic feroviar ușor (tramvai),
Indicator Ln

Legendă

dB

- <= -5
- -4.9 - 0
- 0.1 - 5
- >= 5.1

0 0.08 0.16 Km

Beneficiar Primăria Municipiului București
Realizat Accon Environmental Consultants

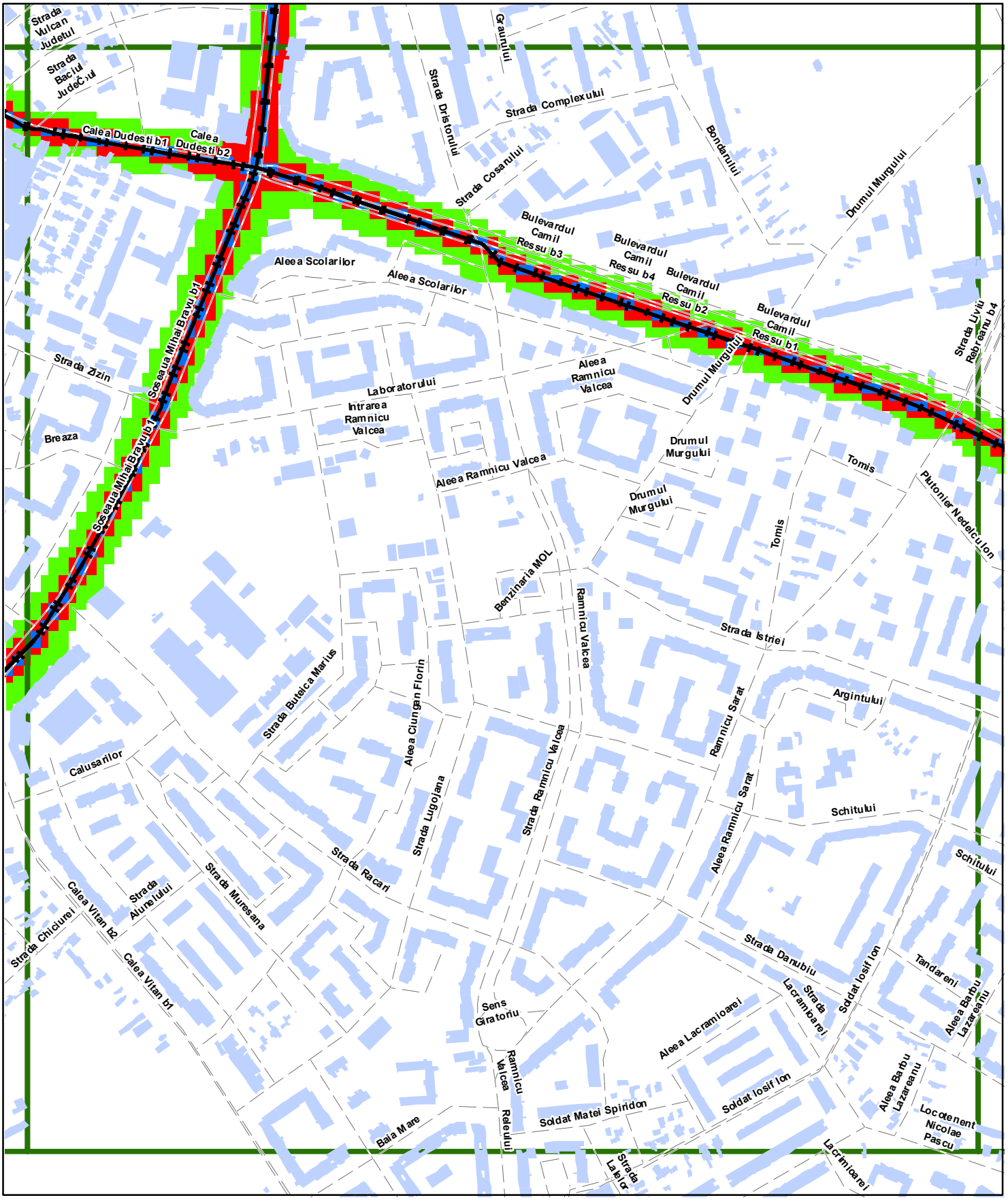

N

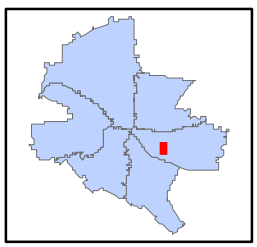

Harta de zgomot de conflict

Zona detaliată 158

Municipiul București,
RO081 București 250000
Zgomot trafic feroviar ușor (tramvai),
Indicator Ln

Legendă

dB

- <= -5
- -4.9 - 0
- 0.1 - 5
- >= 5.1

0 0.08 0.16 Km

Beneficiar Primăria Municipiului București
Realizat Accon Environmental Consultants

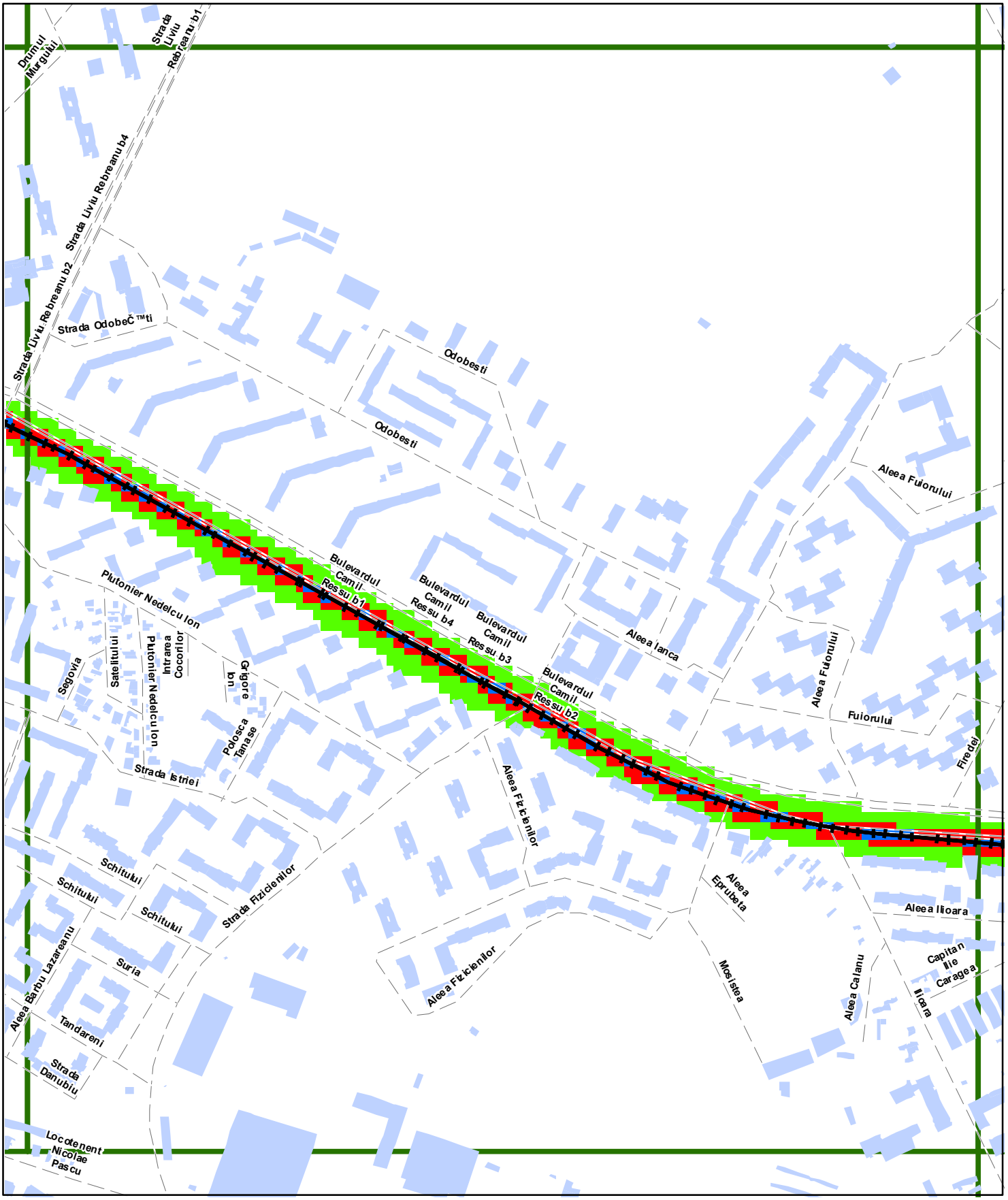

N

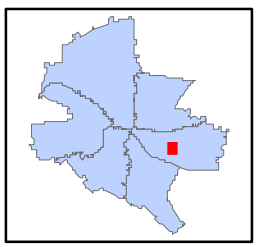

Harta de zgomot de conflict

Zona detaliată 159

Municipiul București,
RO081 București 250000
Zgomot trafic feroviar ușor (tramvai),
Indicator Ln

Legendă

dB

- <= -5
- -4.9 - 0
- 0.1 - 5
- >= 5.1

0 0.08 0.16 Km

Beneficiar Primăria Municipiului București
Realizat Accon Environmental Consultants

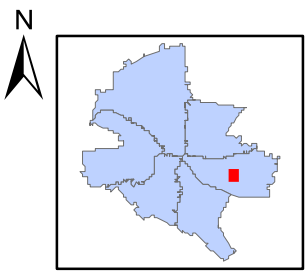

Harta de zgomot de conflict

Zona detaliată 160

Municipiul București,
RO081 București 250000
Zgomot trafic feroviar ușor (tramvai),
Indicator Ln

Legendă

dB

- <= -5
- -4.9 - 0
- 0.1 - 5
- >= 5.1

0 0.08 0.16 Km

Beneficiar Primăria Municipiului București
Realizat Accon Environmental Consultants

N

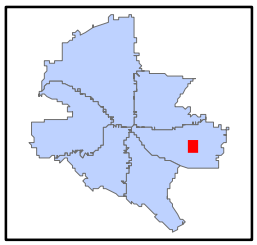

Harta de zgomot de conflict

Zona detaliată 161

Municipiul București,
RO081 București 250000
Zgomot trafic feroviar ușor (tramvai),
Indicator Ln

Legendă

dB

- <= -5
- -4.9 - 0
- 0.1 - 5
- >= 5.1

0 0.08 0.16 Km

Beneficiar Primăria Municipiului București
Realizat Accon Environmental Consultants

N

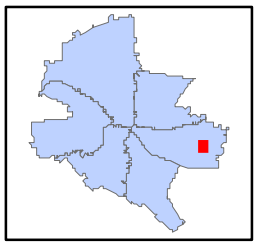

Harta de zgomot de conflict

Zona detaliată 162

Municipiul București,
RO081 București 250000
Zgomot trafic feroviar ușor (tramvai),
Indicator Ln

Legendă

dB

- <= -5
- -4.9 - 0
- 0.1 - 5
- >= 5.1

0 0.08 0.16 Km

Beneficiar Primăria Municipiului București
Realizat Accon Environmental Consultants

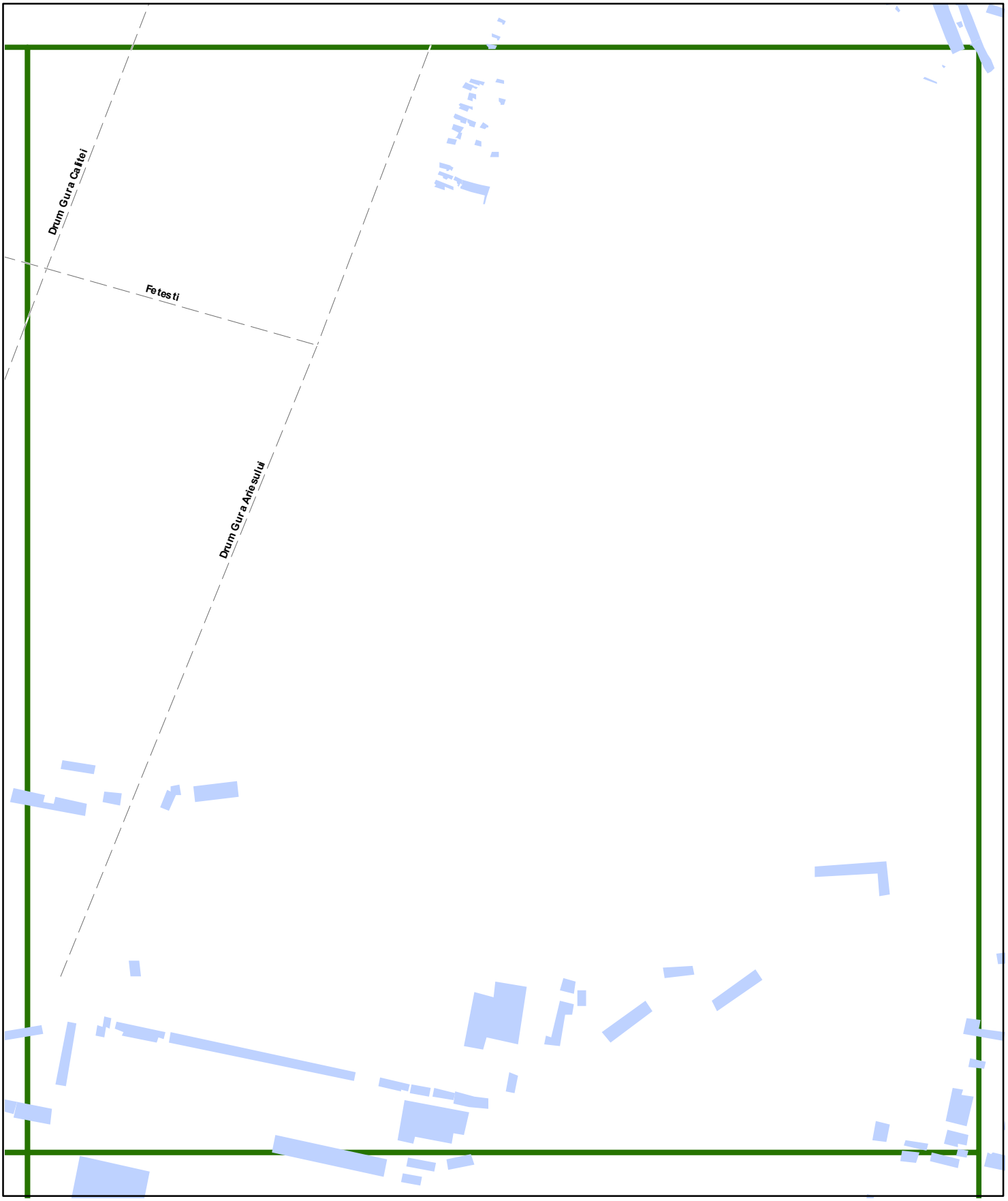

N

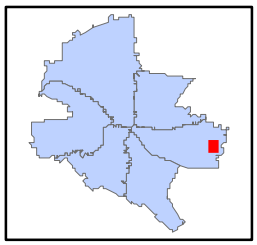

Harta de zgomot de conflict

Zona detaliată 163

Municipiul București,
RO081 București 250000
Zgomot trafic feroviar ușor (tramvai),
Indicator Ln

Legendă

dB

- <= -5
- -4.9 - 0
- 0.1 - 5
- >= 5.1

0 0.08 0.16 Km

Beneficiar Primăria Municipiului București
Realizat Accon Environmental Consultants

N

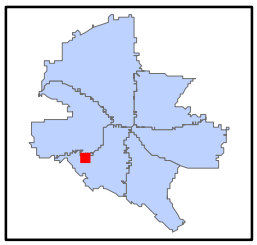

Harta de zgomot de conflict

Zona detaliată 169

Municipiul București,
RO081 București 250000
Zgomot trafic feroviar ușor (tramvai),
Indicator Ln

Legendă

dB

- <= -5
- -4.9 - 0
- 0.1 - 5
- >= 5.1

0 0.08 0.16 Km

Beneficiar Primăria Municipiului București
Realizat Accon Environmental Consultants

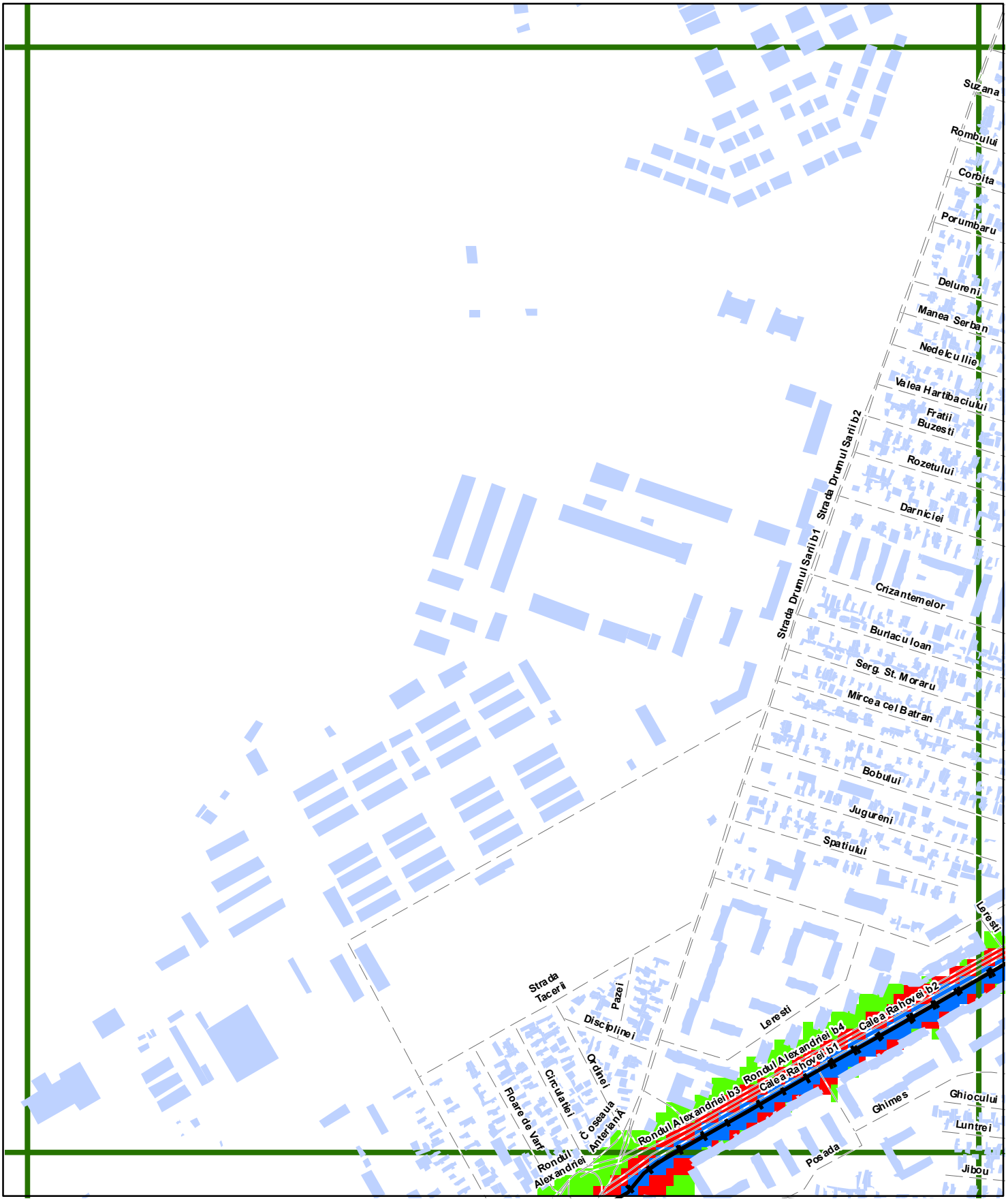

N

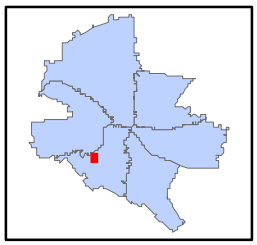

Harta de zgomot de conflict

Zona detaliată 170

Municipiul București,
RO081 București 250000
Zgomot trafic feroviar ușor (tramvai),
Indicator Ln

Legendă

dB

- <= -5
- -4.9 - 0
- 0.1 - 5
- >= 5.1

0 0.08 0.16 Km

Beneficiar Primăria Municipiului București
Realizat Accon Environmental Consultants

N

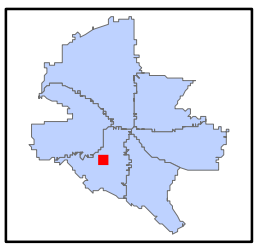

Harta de zgomot de conflict

Zona detaliată 171

Municipiul București,
RO081 București 250000
Zgomot trafic feroviar ușor (tramvai),
Indicator Ln

Legendă

dB

- <= -5
- -4.9 - 0
- 0.1 - 5
- >= 5.1

0 0.08 0.16 Km

Beneficiar Primăria Municipiului București
Realizat Accon Environmental Consultants

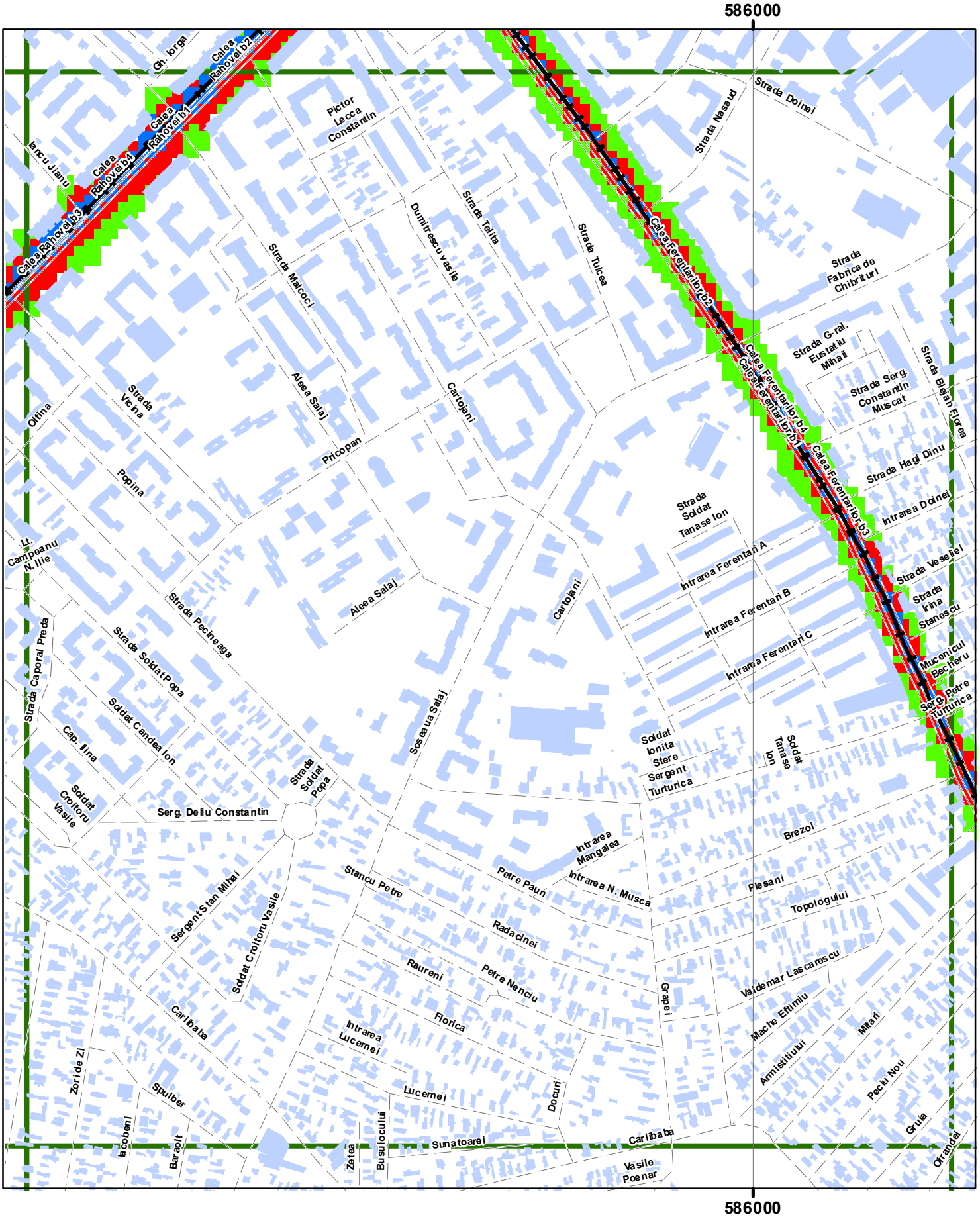

N

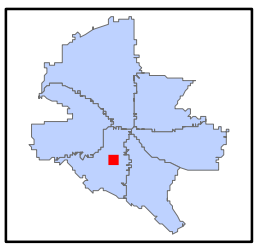

Harta de zgomot de conflict

Zona detaliată 172

Municipiul București, RO081 București 250000

Zgomot trafic feroviar ușor (tramvai), Indicator Ln

Legendă

dB

- <= -5
- -4.9 - 0
- 0.1 - 5
- >= 5.1

0 0.08 0.16 Km

Beneficiar Primăria Municipiului București
Realizat Accon Environmental Consultants

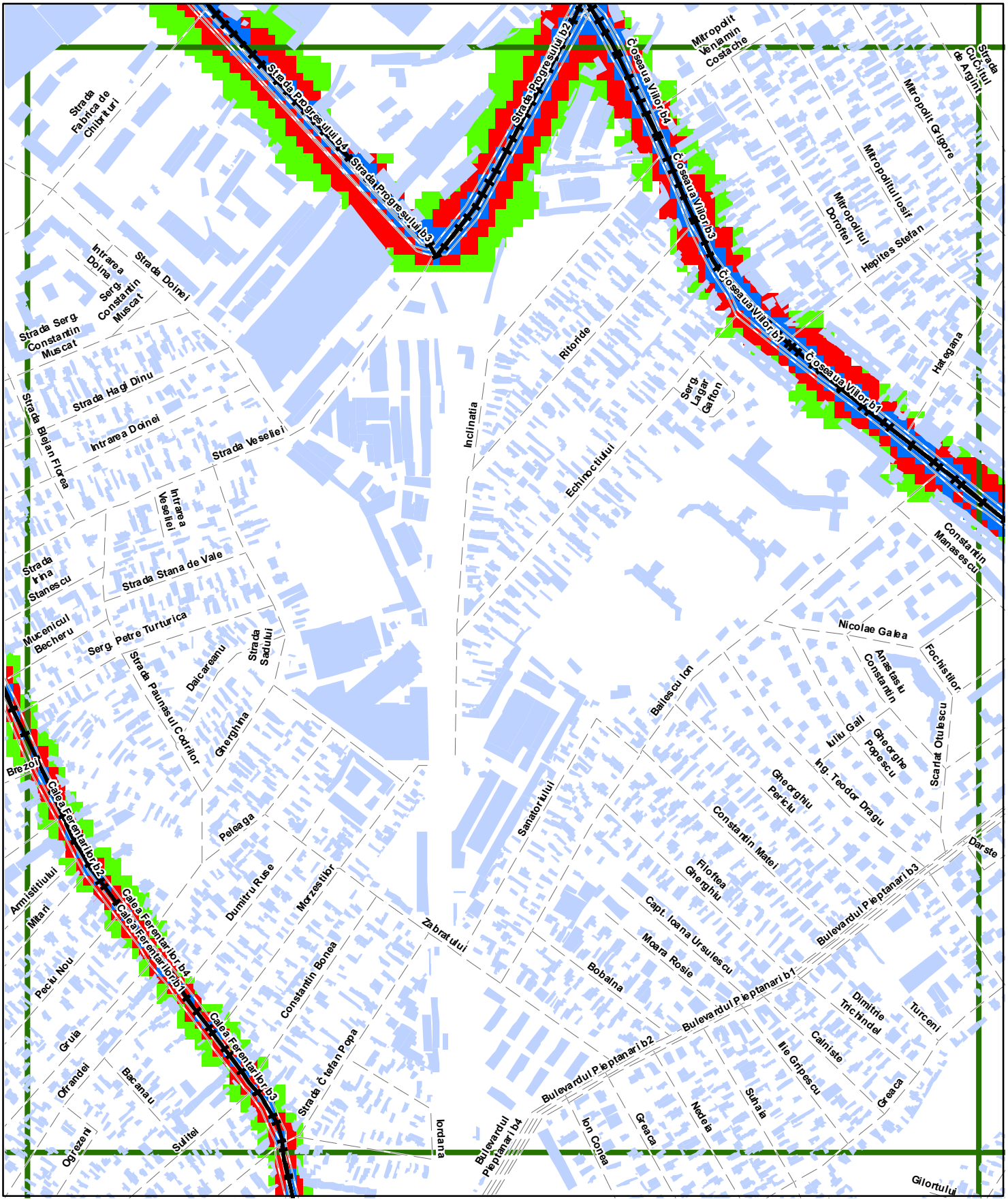

N

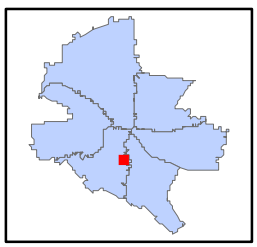

Harta de zgomot de conflict

Zona detaliată 173

Municipiul București,
RO081 București 250000
Zgomot trafic feroviar ușor (tramvai),
Indicator Ln

Legendă

dB

- <= -5
- -4.9 - 0
- 0.1 - 5
- >= 5.1

0 0.08 0.16 Km

Beneficiar Primăria Municipiului București
Realizat Accon Environmental Consultants

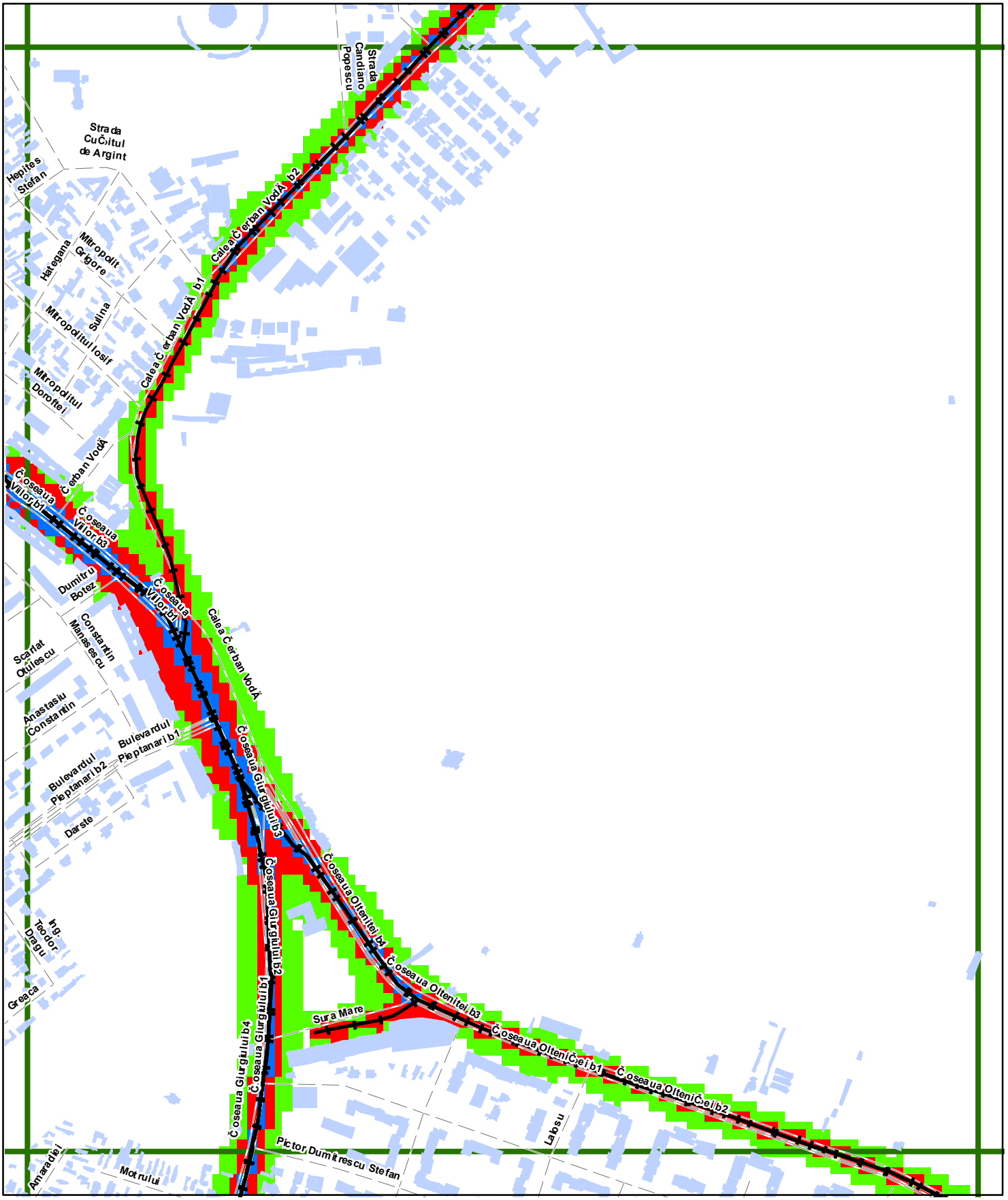

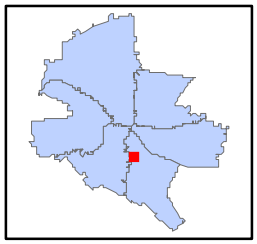

N

Harta de zgomot de conflict

Zona detaliată 174

Municipiul București,
RO081 București 250000
Zgomot trafic feroviar ușor (tramvai),
Indicator Ln

Legendă

dB

- <= -5
- -4.9 - 0
- 0.1 - 5
- >= 5.1

0 0.08 0.16 Km

Beneficiar Primăria Municipiului București
Realizat Accon Environmental Consultants

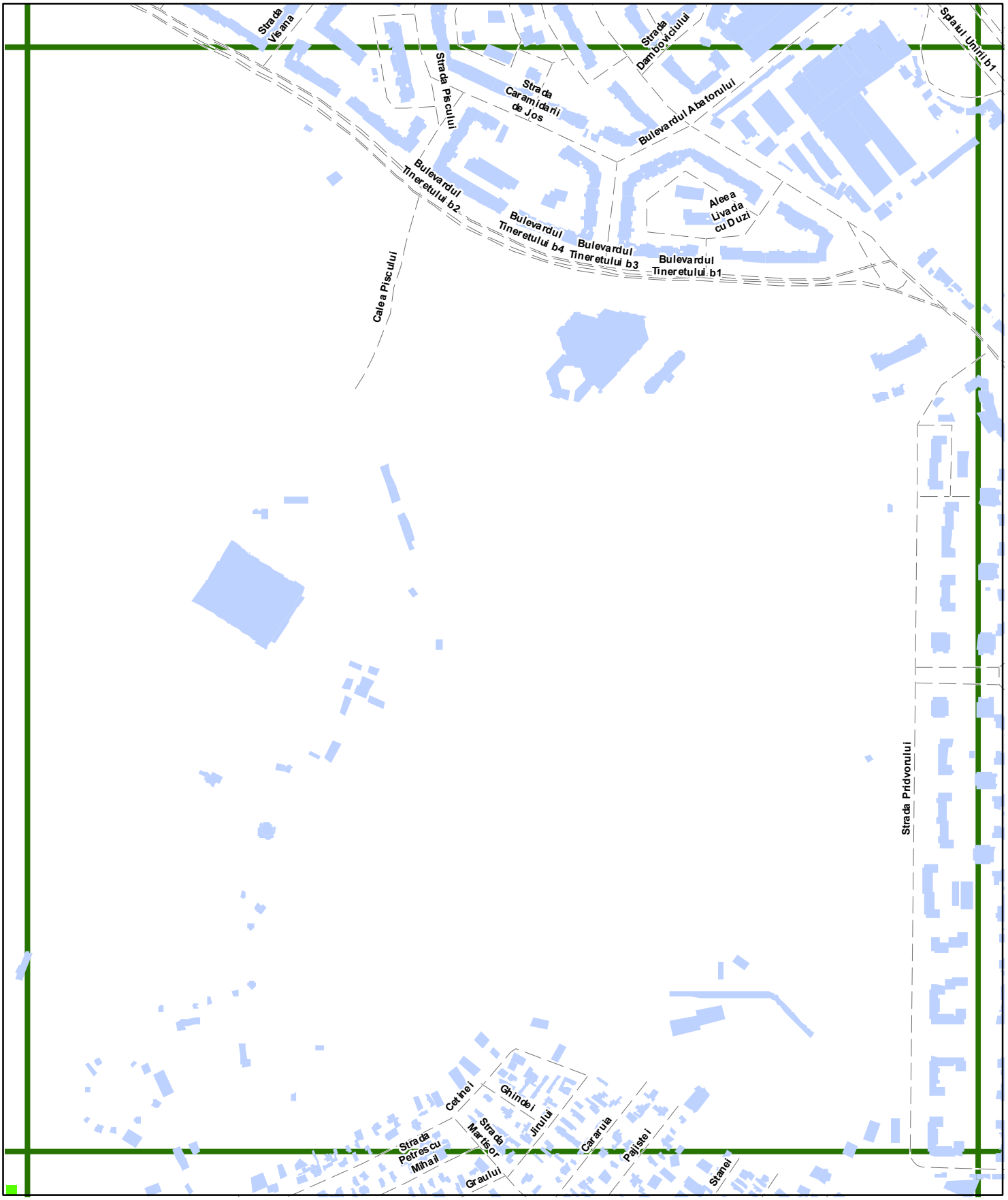

N

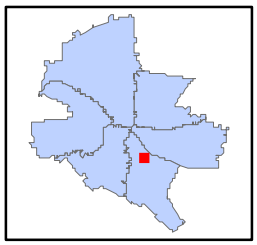

Harta de zgomot de conflict

Zona detaliată 175

Municipiul București,
RO081 București 250000
Zgomot trafic feroviar ușor (tramvai),
Indicator Ln

Legendă

dB

- <= -5
- -4.9 - 0
- 0.1 - 5
- >= 5.1

0 0.08 0.16 Km

Beneficiar Primăria Municipiului București
Realizat Accon Environmental Consultants

N

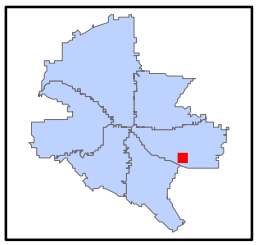

Harta de zgomot de conflict

Zona detaliată 179

Municipiul București,
RO081 București 250000
Zgomot trafic feroviar ușor (tramvai),
Indicator Ln

Legendă

dB

- <= -5
- -4.9 - 0
- 0.1 - 5
- >= 5.1

0 0.08 0.16 Km

Beneficiar Primăria Municipiului București
Realizat Accon Environmental Consultants

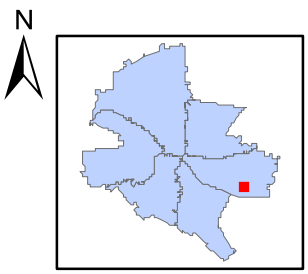

Harta de zgomot de conflict

Zona detaliată 180

Municipiul București,
RO081 București 250000
Zgomot trafic feroviar ușor (tramvai),
Indicator Ln

Legendă

dB

- <= -5
- -4.9 - 0
- 0.1 - 5
- >= 5.1

0 0.08 0.16 Km

Beneficiar Primăria Municipiului București
Realizat Accon Environmental Consultants

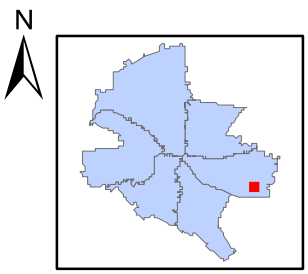

Harta de zgomot de conflict

Zona detaliată 181

Municipiul București,
RO081 București 250000
Zgomot trafic feroviar ușor (tramvai),
Indicator Ln

Legendă

dB

- <= -5
- -4.9 - 0
- 0.1 - 5
- >= 5.1

0 0.08 0.16 Km

Beneficiar Primăria Municipiului București
Realizat Accon Environmental Consultants

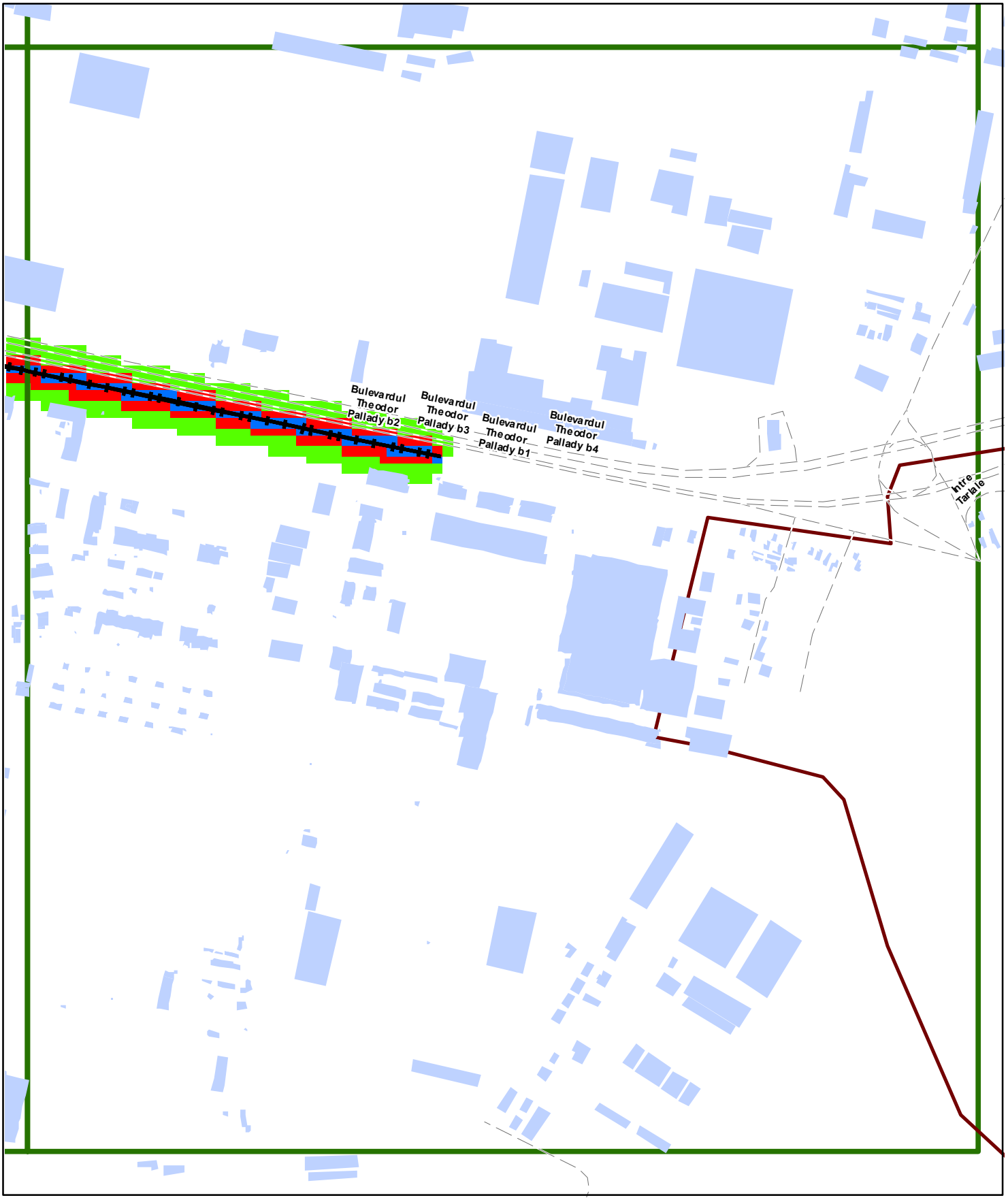

N

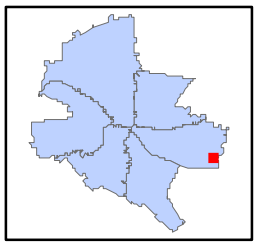

Harta de zgomot de conflict

Zona detaliată 182

Municipiul București,
RO081 București 250000
Zgomot trafic feroviar ușor (tramvai),
Indicator Ln

Legendă

dB

- <= -5
- -4.9 - 0
- 0.1 - 5
- >= 5.1

0 0.08 0.16 Km

Beneficiar Primăria Municipiului București
Realizat Accon Environmental Consultants

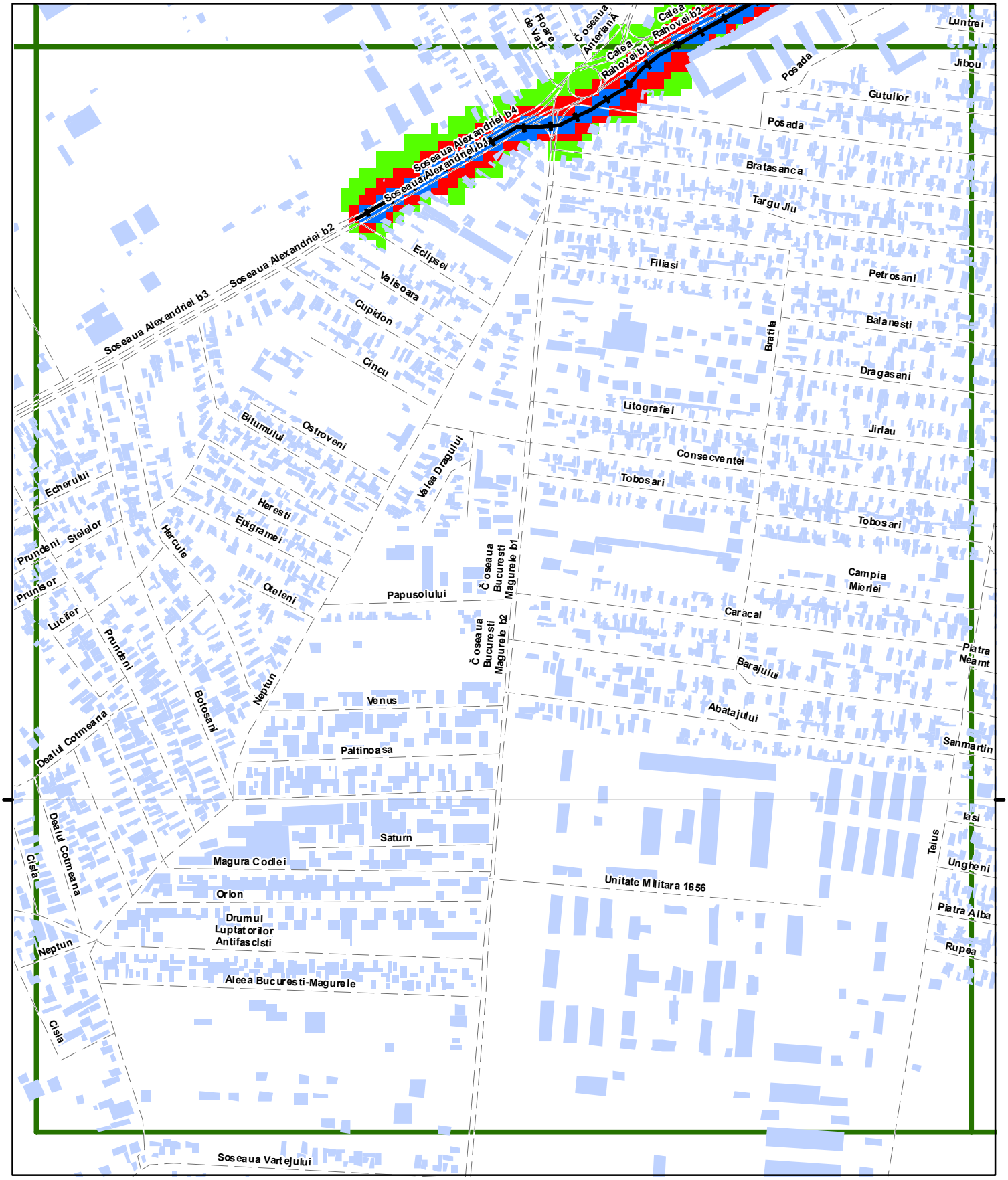

N

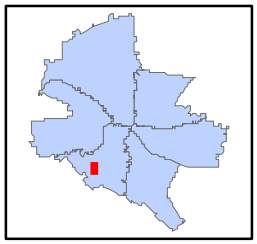

Harta de zgomot de conflict

Zona detaliată 186

Municipiul București,
RO081 București 250000
Zgomot trafic feroviar ușor (tramvai),
Indicator Ln

Legendă

dB

- <= -5
- -4.9 - 0
- 0.1 - 5
- >= 5.1

0 0.08 0.16 Km

Beneficiar Primăria Municipiului București
Realizat Accon Environmental Consultants

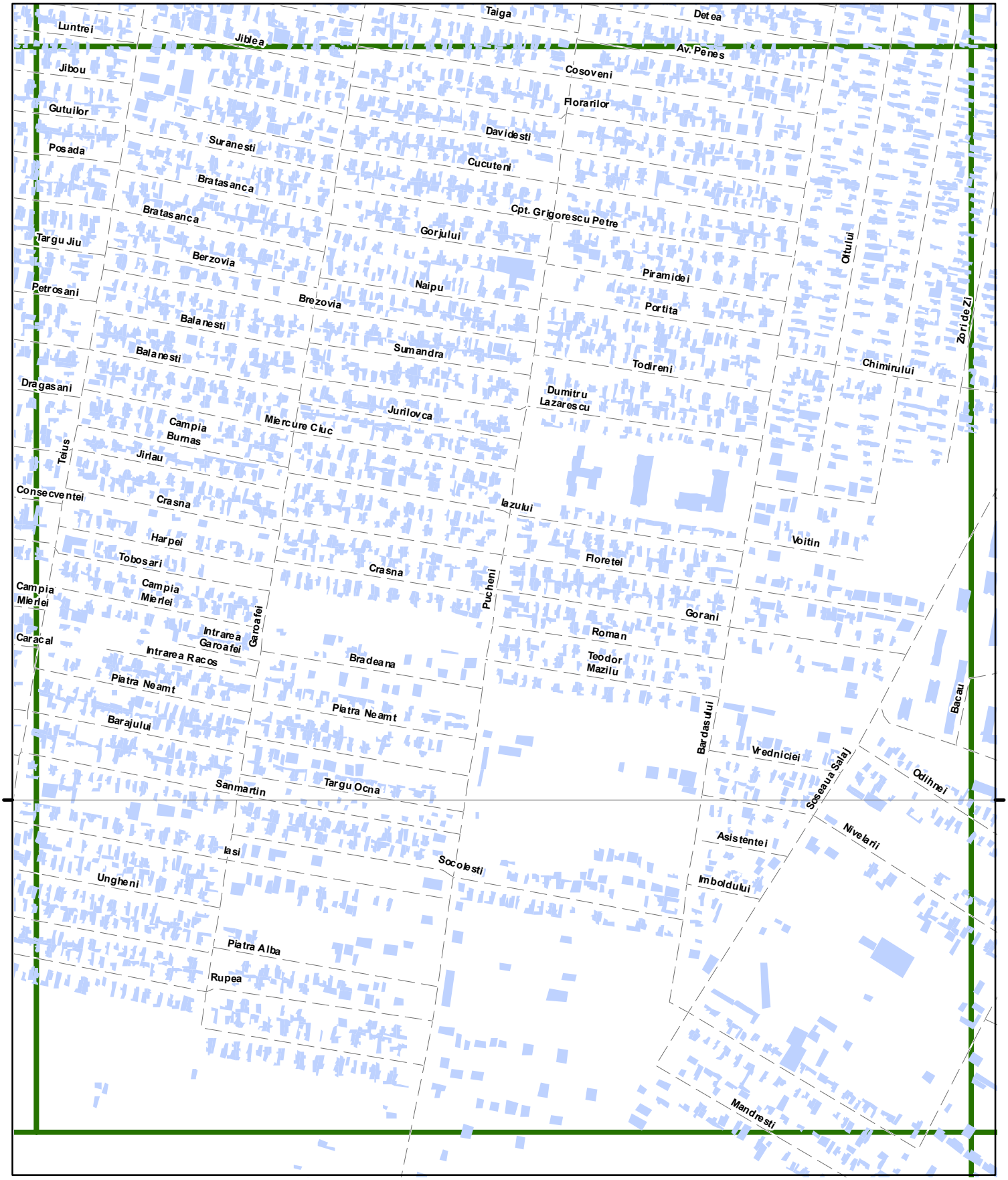

N

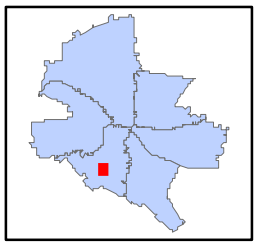

Harta de zgomot de conflict

Zona detaliată 187

Municipiul București,
RO081 București 250000
Zgomot trafic feroviar ușor (tramvai),
Indicator Ln

Legendă

dB

- <= -5
- -4.9 - 0
- 0.1 - 5
- >= 5.1

0 0.08 0.16 Km

Beneficiar Primăria Municipiului București
Realizat Accon Environmental Consultants

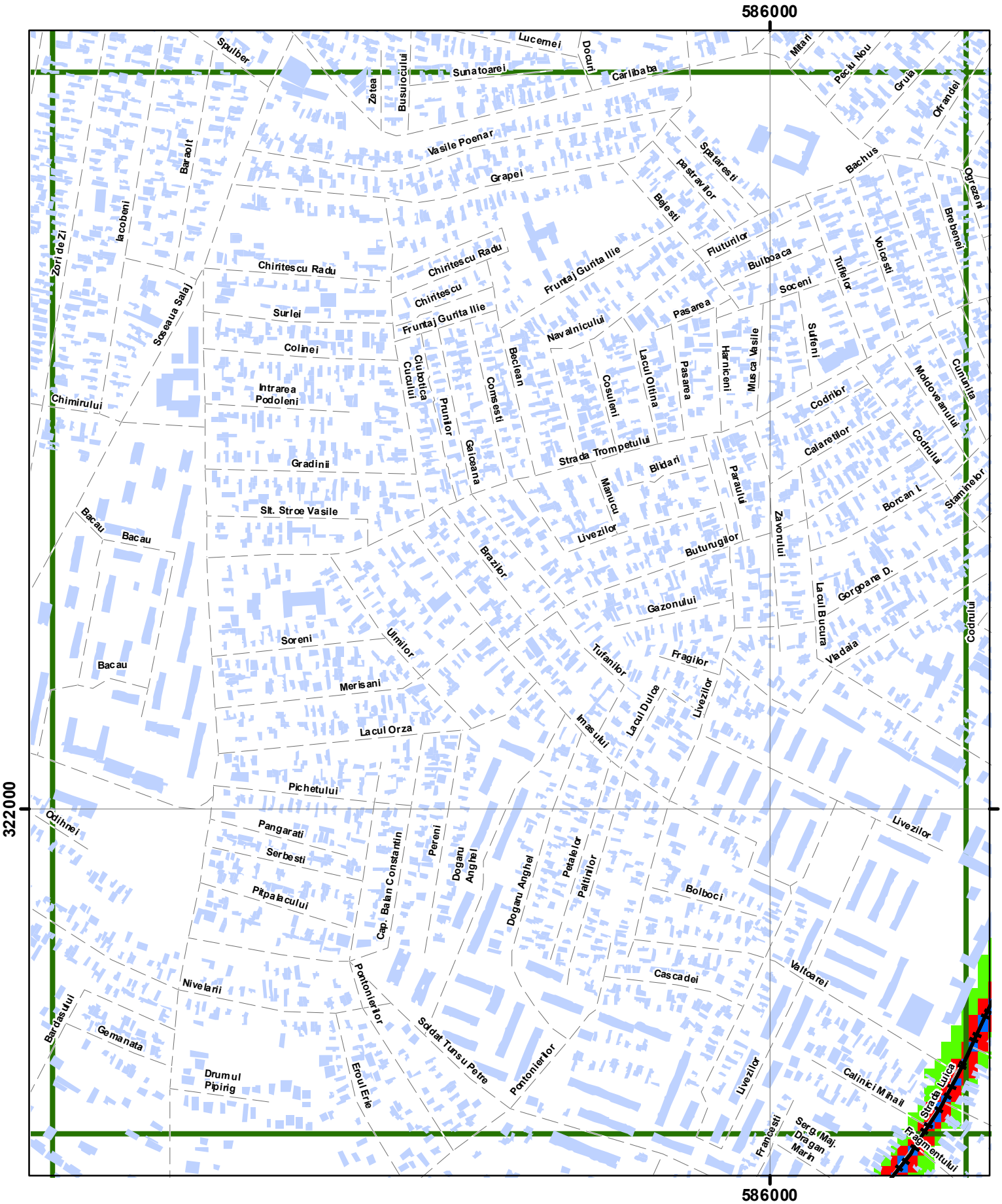

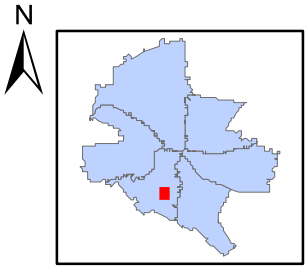

Harta de zgomot de conflict

Zona detaliată 188

Municipiul București,
RO081 București 250000
Zgomot trafic feroviar ușor (tramvai),
Indicator Ln

Legendă

dB

- <= -5
- -4.9 - 0
- 0.1 - 5
- >= 5.1

0 0.08 0.16 Km

Beneficiar Primăria Municipiului București
Realizat Accon Environmental Consultants

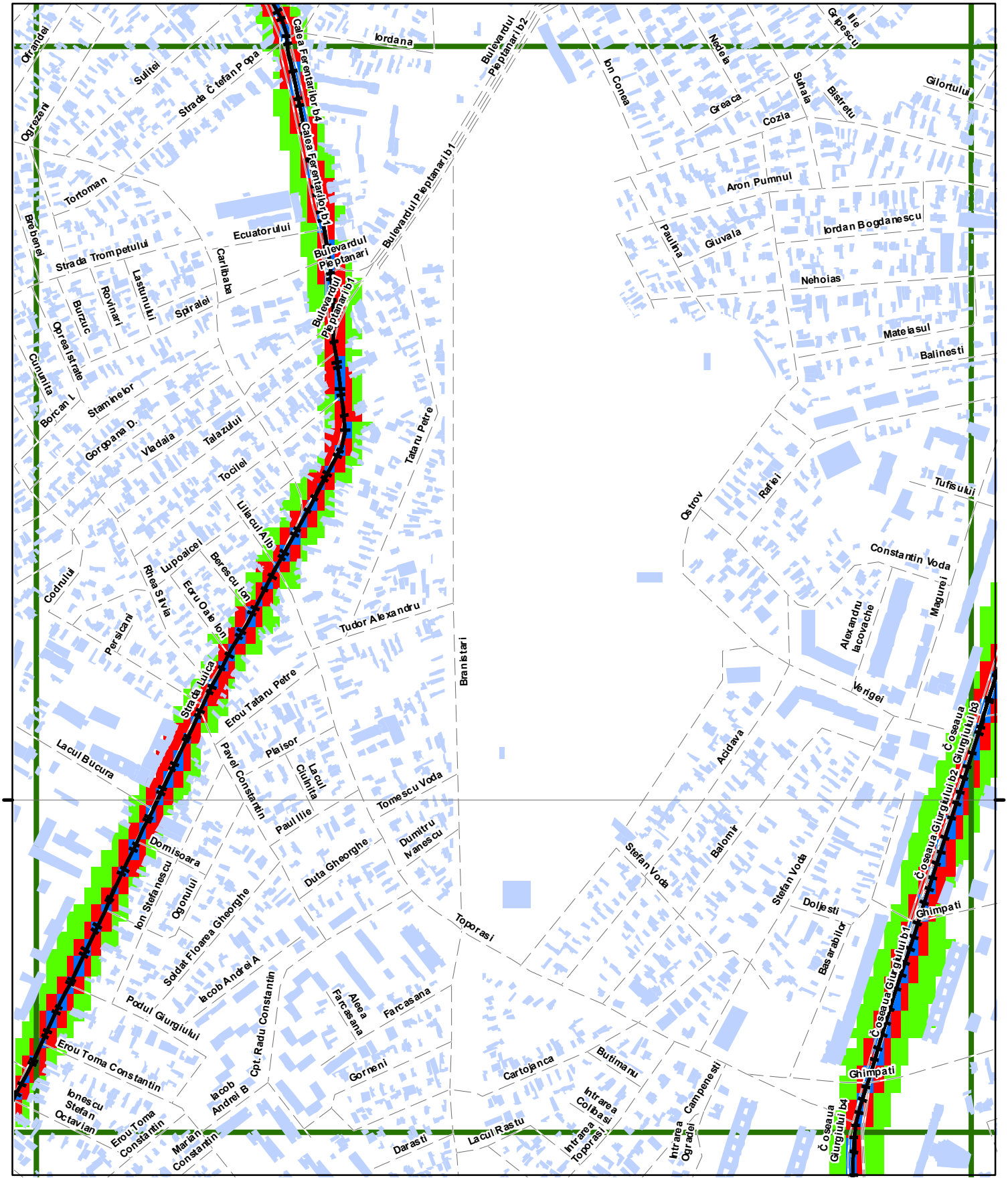

N

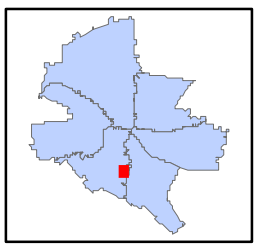

Harta de zgomot de conflict

Zona detaliată 189

Municipiul București,
RO081 București 250000
Zgomot trafic feroviar ușor (tramvai),
Indicator Ln

Legendă

dB

- <= -5
- -4.9 - 0
- 0.1 - 5
- >= 5.1

0 0.08 0.16 Km

Beneficiar Primăria Municipiului București
Realizat Accon Environmental Consultants

N

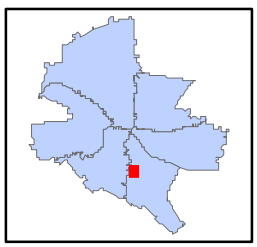

Harta de zgomot de conflict

Zona detaliată 190

Municipiul București,
RO081 București 250000
Zgomot trafic feroviar ușor (tramvai),
Indicator Ln

Legendă

dB

- <= -5
- -4.9 - 0
- 0.1 - 5
- >= 5.1

0 0.08 0.16 Km

Beneficiar Primăria Municipiului București
Realizat Accon Environmental Consultants

N

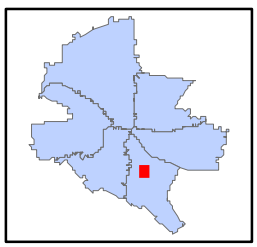

Harta de zgomot de conflict

Zona detaliată 191

Municipiul București,
RO081 București 250000
Zgomot trafic feroviar ușor (tramvai),
Indicator Ln

Legendă

dB

- <= -5
- -4.9 - 0
- 0.1 - 5
- >= 5.1

0 0.08 0.16 Km

Beneficiar Primăria Municipiului București
Realizat Accon Environmental Consultants

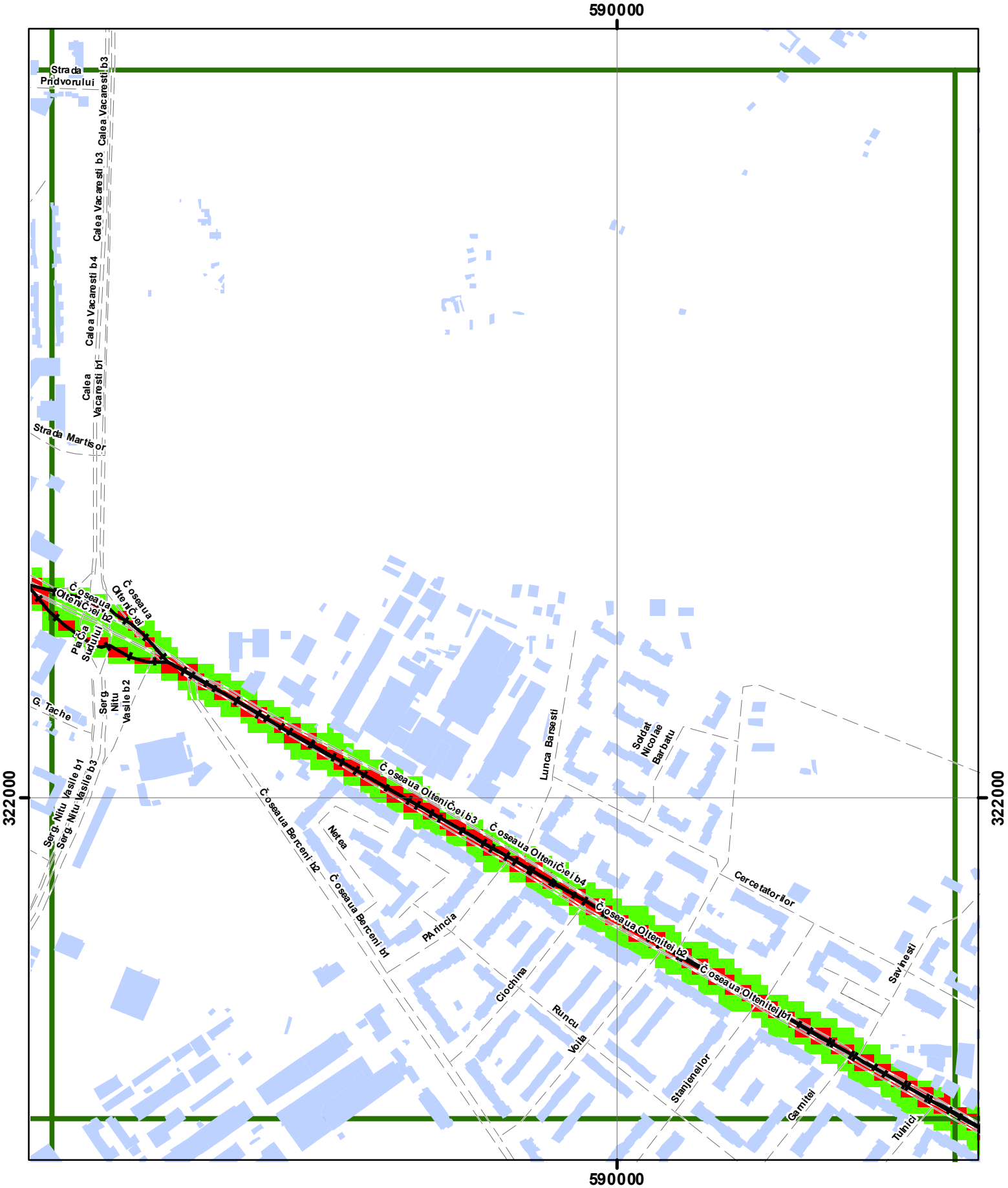

N

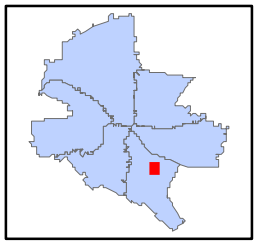

Harta de zgomot de conflict

Zona detaliată 192

Municipiul București,
RO081 București 250000
Zgomot trafic feroviar ușor (tramvai),
Indicator Ln

Legendă

dB

- <= -5
- -4.9 - 0
- 0.1 - 5
- >= 5.1

0 0.08 0.16 Km

Beneficiar Primăria Municipiului București
Realizat Accon Environmental Consultants

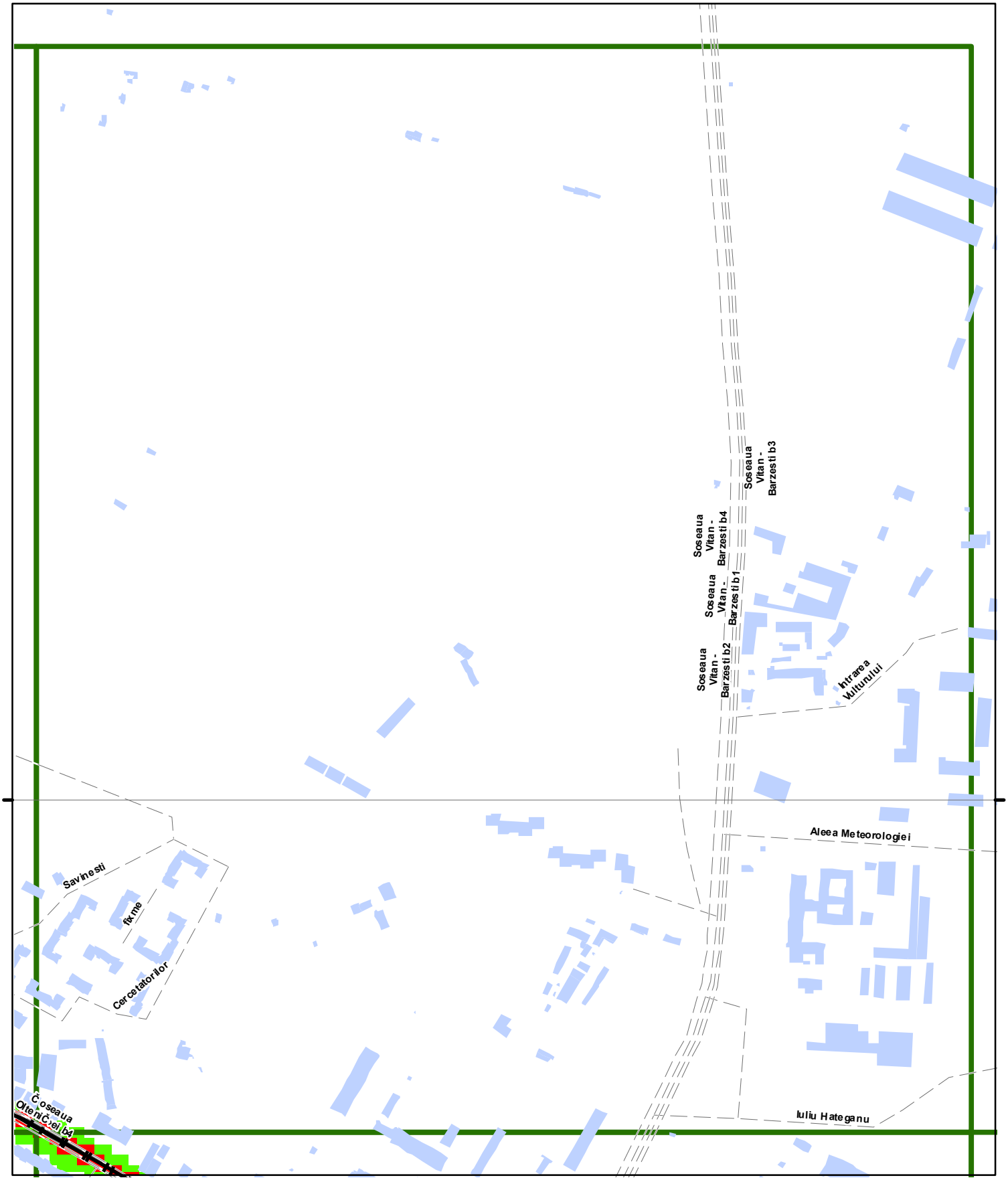

N

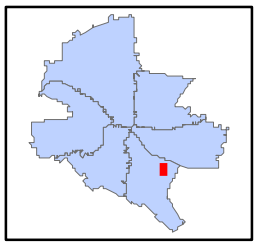

Harta de zgomot de conflict

Zona detaliată 193

Municipiul București,
RO081 București 250000
Zgomot trafic feroviar ușor (tramvai),
Indicator Ln

Legendă

dB

- <= -5
- -4.9 - 0
- 0.1 - 5
- >= 5.1

0 0.08 0.16 Km

Beneficiar Primăria Municipiului București
Realizat Accon Environmental Consultants

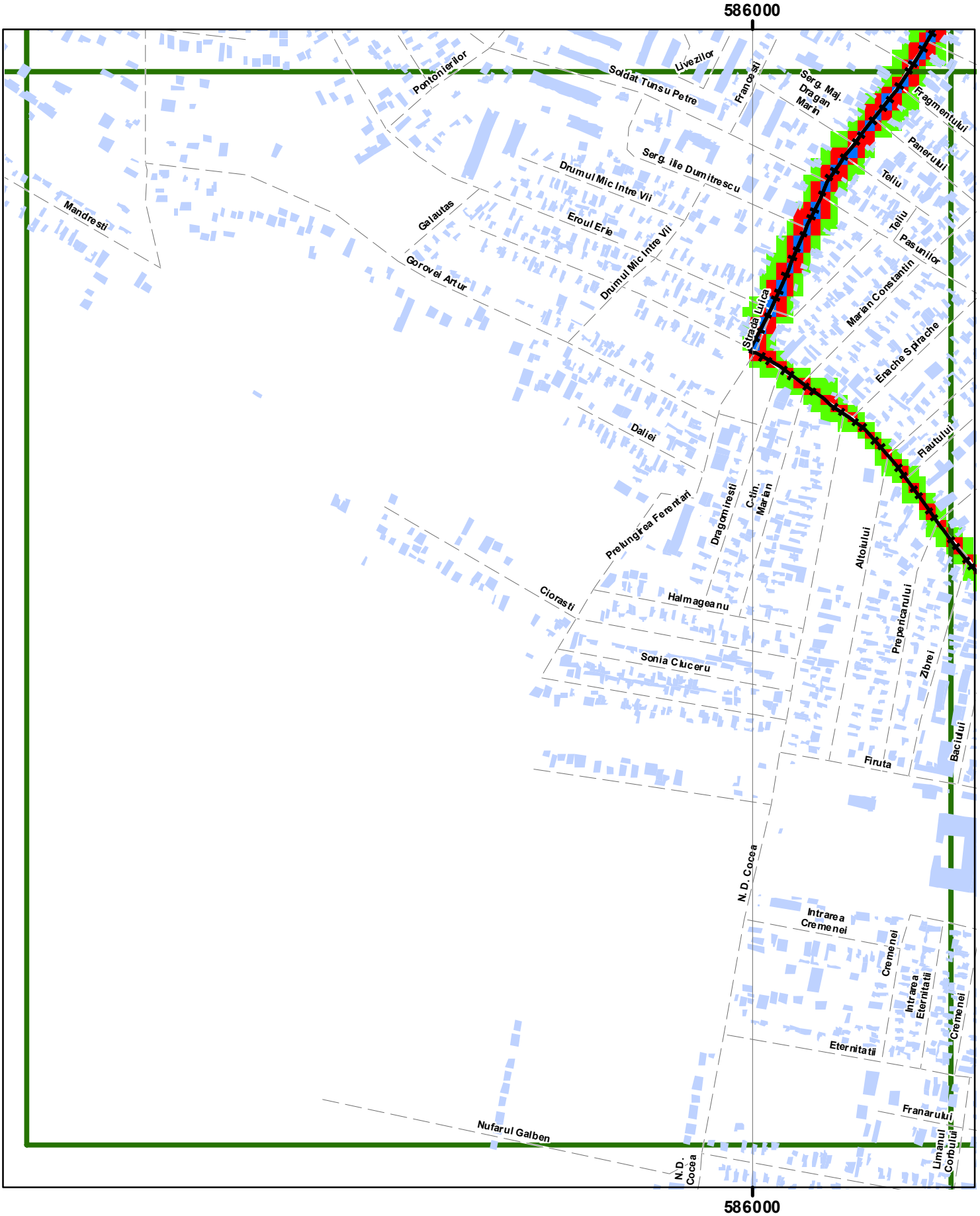

N

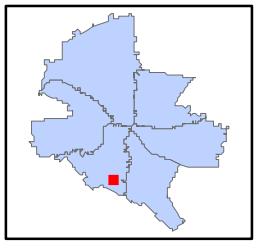

Harta de zgomot de conflict

Zona detaliată 202

Municipiul București,
RO081 București 250000
Zgomot trafic feroviar ușor (tramvai),
Indicator Ln

Legendă

dB

- <= -5
- -4.9 - 0
- 0.1 - 5
- >= 5.1

0 0.08 0.16 Km

Beneficiar Primăria Municipiului București
Realizat Accon Environmental Consultants

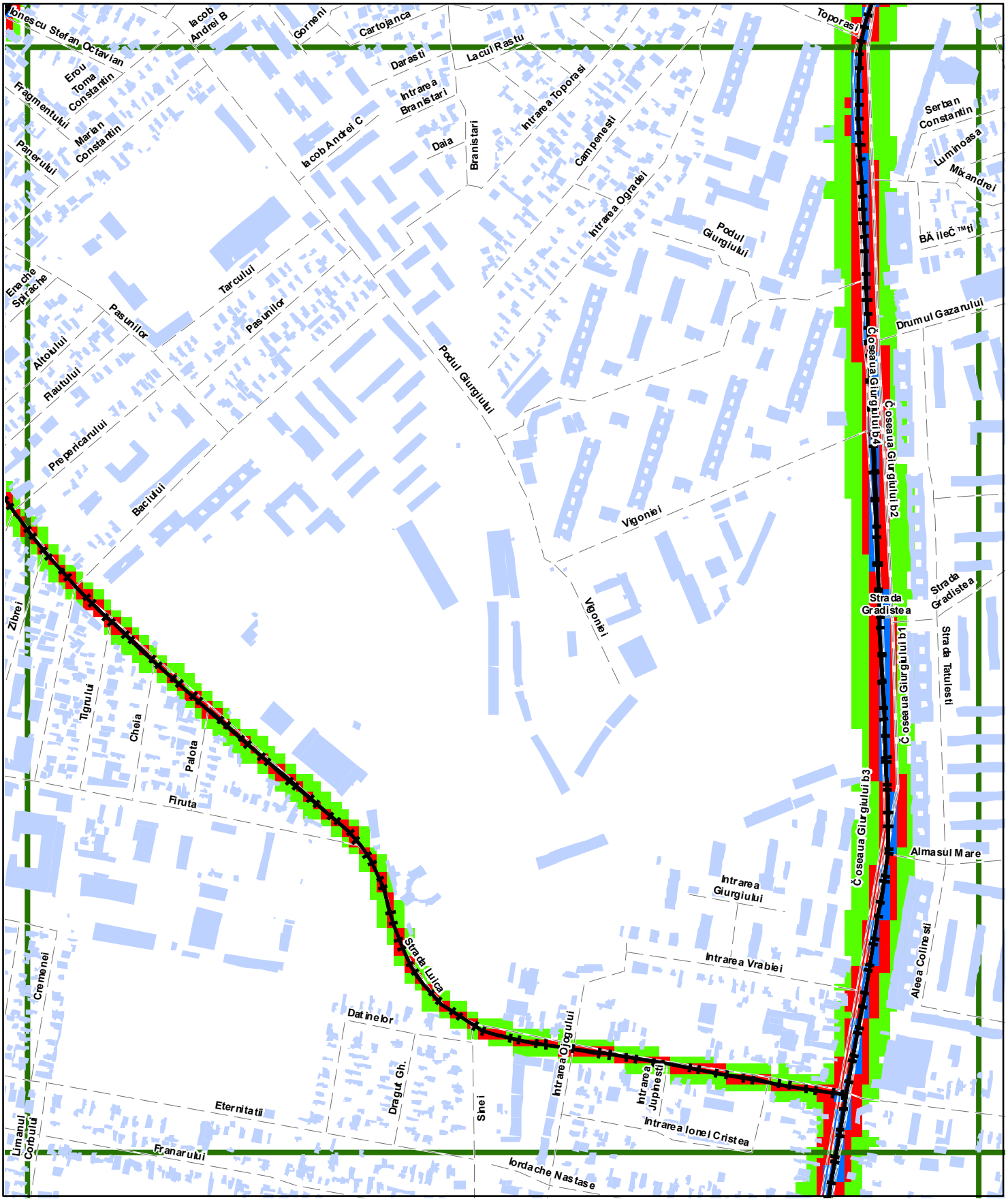

N

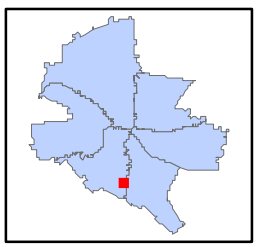

Harta de zgomot de conflict

Zona detaliată 203

Municipiul București,
RO081 București 250000
Zgomot trafic feroviar ușor (tramvai),
Indicator Ln

Legendă

dB

- <= -5
- -4.9 - 0
- 0.1 - 5
- >= 5.1

0 0.08 0.16 Km

Beneficiar Primăria Municipiului București
Realizat Accon Environmental Consultants

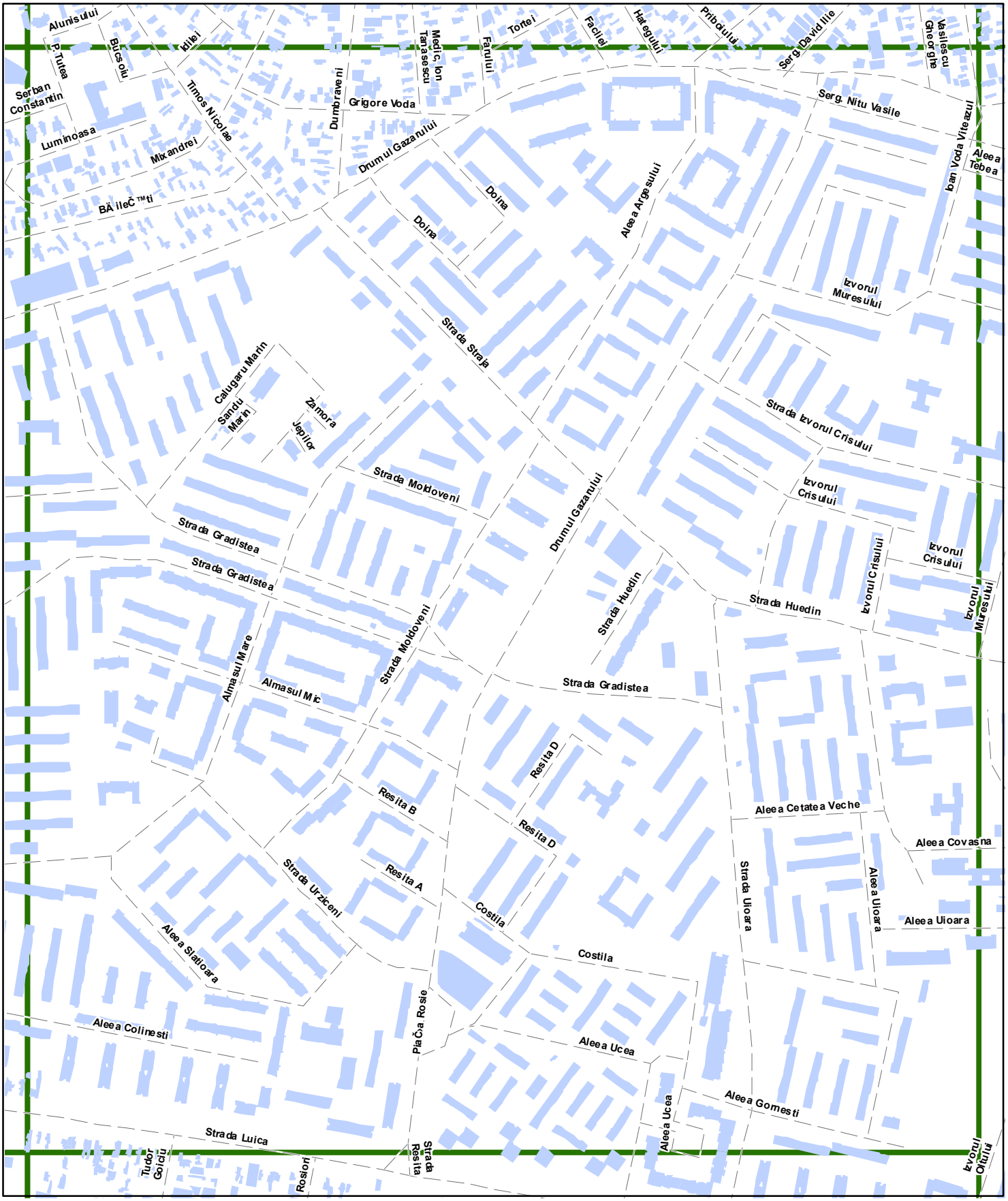

N

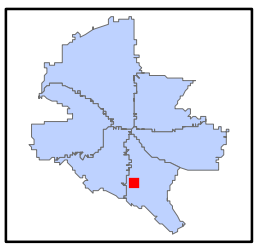

Harta de zgomot de conflict

Zona detaliată 204

Municipiul București,
RO081 București 250000
Zgomot trafic feroviar ușor (tramvai),
Indicator Ln

Legendă

dB

- <= -5
- -4.9 - 0
- 0.1 - 5
- >= 5.1

0 0.08 0.16 Km

Beneficiar Primăria Municipiului București
Realizat Accon Environmental Consultants

590000

Voila
Stanjenelor
Garnitei
Runcu
Govora
Tulnici
Frumusani
Cap. Ion Gheorghe
Ș oseaua Berceni b1
Sergent Major Popescu Victor
Sergent Samoila Dumitru
Ș oseaua Berceni b2
Soldanului
Terasei
Strada StrĂ duinĂei
Niculitei
Strada Emil Racovita
Moldovita
Aleea Emil Racovita
Aleea Moldovita
Aleea Tomesti
Soldat Marica Gheorghe Ionescu
Strada Democrației
Strada Albului
Ornamentului
Aleea Ciceu
Aleea Raul Targului
Strada Turnu Magurele b1
Strada Turnu Magurele b2
Desesti
Bucovat
Oravita
Drumul Binelui
Turcas
Zatreni
Somesul Cald
Piperului
Gilaului
Bulevardul Alexandru Obregia b4
Petrilova
Balea
Drumul Jilavei

590000

N

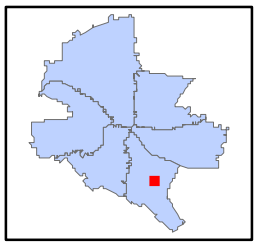

Harta de zgomot de conflict

Zona detaliată 206

Municipiul București,
RO081 București 250000
Zgomot trafic feroviar ușor (tramvai),
Indicator Ln

Legendă

dB

- <= -5
- -4.9 - 0
- 0.1 - 5
- >= 5.1

0 0.08 0.16 Km

Beneficiar Primăria Municipiului București
Realizat Accon Environmental Consultants

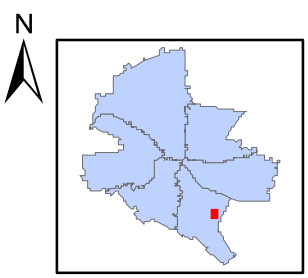

Harta de zgomot de conflict

Zona detaliată 207

Municipiul București,
RO081 București 250000
Zgomot trafic feroviar ușor (tramvai),
Indicator Ln

Legendă

dB

- <= -5
- -4.9 - 0
- 0.1 - 5
- >= 5.1

0 0.08 0.16 Km

Beneficiar Primăria Municipiului București
Realizat Accon Environmental Consultants

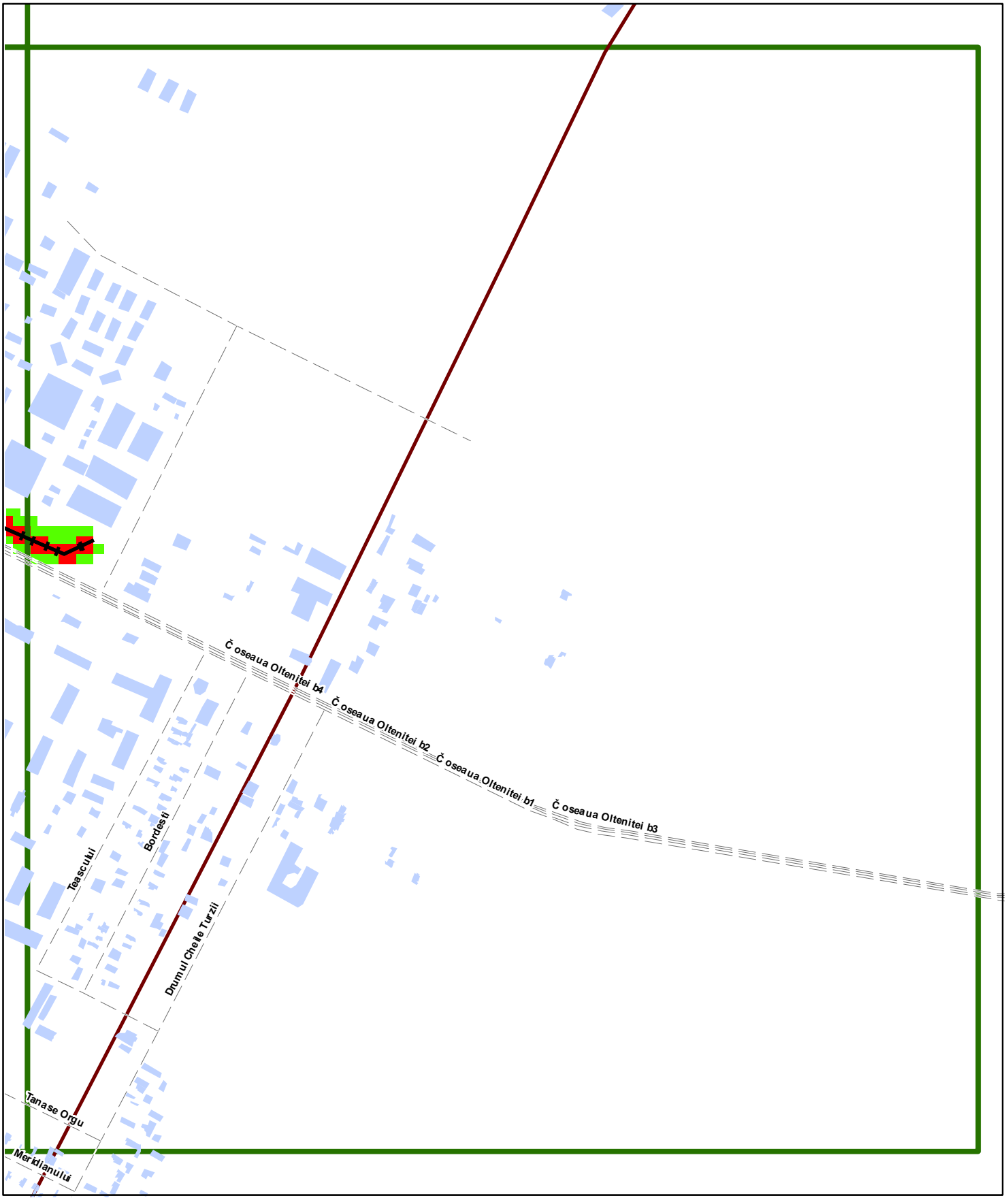

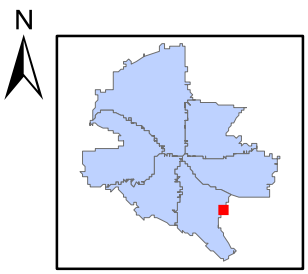

Harta de zgomot de conflict

Zona detaliată 208

Municipiul București,
RO081 București 250000
Zgomot trafic feroviar ușor (tramvai),
Indicator Ln

Legendă

dB

- <= -5
- -4.9 - 0
- 0.1 - 5
- >= 5.1

0 0.08 0.16 Km

Beneficiar Primăria Municipiului București
Realizat Accon Environmental Consultants

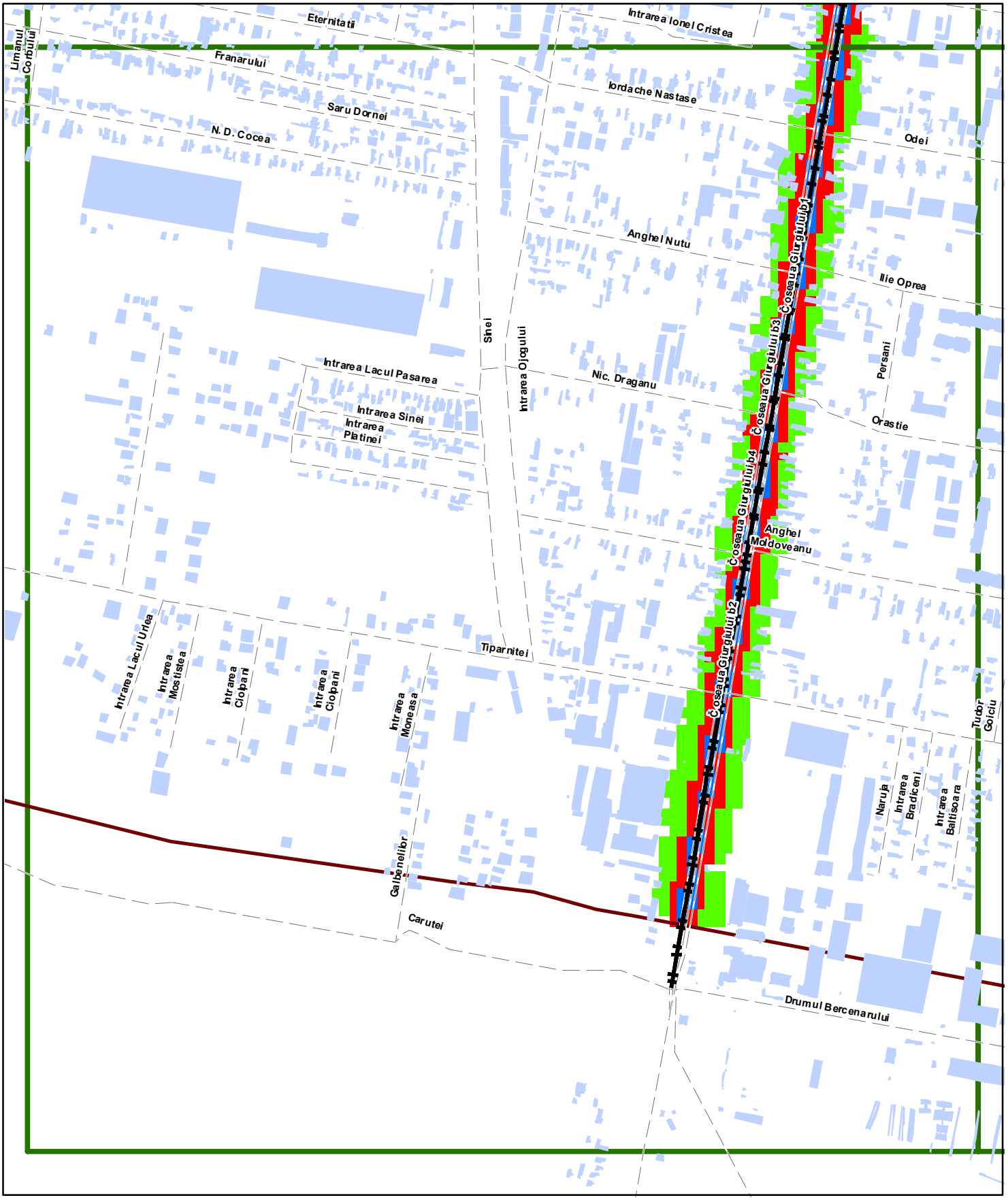

N

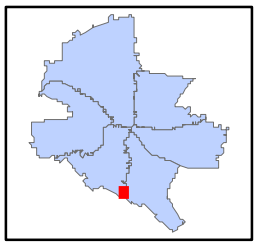

Harta de zgomot de conflict

Zona detaliată 212

Municipiul București,
RO081 București 250000
Zgomot trafic feroviar ușor (tramvai),
Indicator Ln

Legendă

dB

- <= -5
- -4.9 - 0
- 0.1 - 5
- >= 5.1

0 0.08 0.16 Km

Beneficiar Primăria Municipiului București
Realizat Accon Environmental Consultants

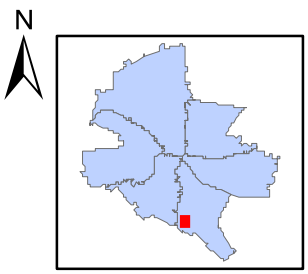

Harta de zgomot de conflict

Zona detaliată 213

Municipiul București,
RO081 București 250000
Zgomot trafic feroviar ușor (tramvai),
Indicator Ln

Legendă

dB

- <= -5
- -4.9 - 0
- 0.1 - 5
- >= 5.1

0 0.08 0.16 Km

Beneficiar Primăria Municipiului București
Realizat Accon Environmental Consultants